

2006 SEASON

MAIN RULES

# Salmon sportfishing in Québec



\* Activities specifically designed for school groups.

[www.mrnf.gouv.qc.ca/english/wildlife](http://www.mrnf.gouv.qc.ca/english/wildlife)

Québec 

# Salmon fishing - Main regulations 2006

## New measures in 2006 (👉)

- New tagging rules, see page 3.
- New fishing rules for Ristigouche river, see page 15.
- Salmon fishing is henceforth prohibited in Jacques Cartier river, see page 37.
- Possibility for the children of the spouse of a holder of an anadromous Atlantic salmon sportfishing licence to fish anadromous Atlantic salmon under this holder's licence, see page 2.

This brochure recalls the main regulations governing fishing for anadromous Atlantic salmon. However, it does not replace the official texts of the laws and regulations. The electronic version may be consulted on the web site of the Ministère des Ressources naturelles et de la Faune at the following address: [www.mrnf.gouv.qc.ca/faune/](http://www.mrnf.gouv.qc.ca/faune/).

Fishers are asked to read the specific conditions that apply to the places that they usually frequent. Please note that the 👉 icon draws your attention to new elements in 2006 that may concern a river sector, a fishing season and occasionally a catch limit. Changes are also highlighted in gray.

**Notes :** In this brochure, the masculine gender designates both women and men, according to the context. For the sake of conciseness, the word Ministère used alone designates the Faune Québec Sector of the ministère des Ressources naturelles et de la Faune.

## Table of contents

<b>General regulations</b>	1
Definitions	1
Right to fish	1
Information on fishing licences	2
Tagging and registration of salmon	3
Fishing methods	4
Fishing quotas and length limits	4
Returning salmon to the water	5
Transport, possession and identification of fish	6
Information to non-residents	6
Prohibited practices	6
Protection of wildlife habitats	7
Driving in vulnerable environments	7
<b>Special rules for certain territories</b>	7
<b>Fishing elsewhere than in salmon rivers</b>	8
<b>Fishing in salmon rivers</b>	9
<b>Map of salmon rivers</b>	41
<b>Index of salmon rivers</b>	42
<b>Offices of the Department, Faune Québec Sector</b>	44
<b>How to reach our partners?</b>	45

### Credits

**Attention - During the season, the ministère des Ressources naturelles et de la Faune may deem it necessary to close the fishing season or to modify fishing quotas according to the salmon runs.** For example, the Department may order a total ban on salmon fishing or prohibit catching large salmon, while still allowing the catching of small salmon. Fishers will be informed at the appropriate time by press release. For details on these changes, contact the regional office concerned or consult the Department's web site, on page [www.mrnf.gouv.qc.ca/en/salmon-regulations/](http://www.mrnf.gouv.qc.ca/en/salmon-regulations/).

Moreover, it is also possible that the practice of fishing may be modified following an agreement between the Gouvernement du Québec and a Native nation or between the Ministère des Ressources naturelles et de la Faune and a Native nation or band council. Indeed, the National Assembly, in its resolutions of March 20, 1985 and of May 31, 1989, formally recognized the eleven aboriginal nations au Québec as well as their particular rights within existing legislation. The Gouvernement du Québec has chosen to negotiate with these nations in order to reach agreements that would better define and specify the exercise of these activities. In this process there is a historical basis and it is considered important for Québec society to establish harmonious relations based on mutual respect and confidence. For more details on eventual changes, contact the Service aux citoyens or an office of the Department, in the region concerned.

## General regulations

This brochure deals mainly with salmon fishing in salmon rivers. The species referred to are anadromous Atlantic salmon as well as any other species of fish in salmon rivers .

## Definitions

This brochure deals mainly with Salmon Sportfishing in salmon rivers. The species referred to are anadromous Atlantic salmon as well as any other species of fish in salmon rivers.

In this brochure, the following words and expressions mean or designate:

- **Anadromous:** fish leave the sea to spawn up rivers.
- **Angling:** Fishing by means of a line or a rod and line, to which is attached a baited hook or and artificial lure, but does not include fishing by means of a night line.
- **Char:** brook trout and Arctic char, anadromous and freshwater, unless otherwise indicated.
- **Fishing:** to catch or attempt to catch fish by any means whatsoever.
- **Fly fishing:** Angling by means of a rod and line to which are attached artificial flies (see *Fishing methods*, page 4).
- **Landing net:** a bag-shaped net mounted on a frame such that any dimension of the net does not exceed 90 cm.
- **National park:** designates a national park of Québec , except where stipulated otherwise in the text.
- **Resident:** any person domiciled in Québec and having resided there for a period of 183 days during the year previous to their fishing activities or application for a licence
- **Salmon pool:** area within a salmon river identified as such by one or several signs.
- **Salmon:** refers to anadromous Atlantic salmon.
  - Large salmon: a salmon measuring 63 cm or longer.
  - Small salmon: a salmon measuring less than 63 cm.
- **Sea trout:** designates anadromous brook trout.

## Right to fish

Every person has the right to engage in fishing lawfully. However, the effect of this right is not to grant an angler priority of use of a public territory in relation to other outdoor enthusiasts, just as it does not give him exclusive right to that territory.

Moreover, no person may knowingly hinder a person who is fishing lawfully and who lawfully entered the property where he is located. "Hindering" someone may, among other things, include the following elements:

- Preventing access by anglers to fishing sites to which they have lawful access;
- Disturbing or frightening a fish by a human, animal or any other presence, a noise or an odour;
- Rendering ineffectual bait, lure, tackle or gear used for fishing.
- In no case may the right to fish limit property rights. A landowner may enjoy his property as he sees fit and may grant or refuse access to an angler who wants to enter his property. The sharing of the territory by users must take place in a spirit of harmonious cohabitation and ethical behaviour.

## Information on fishing licence

When sportfishing, you must have your fishing licence with you, and be prepared to present it, on request, to a wildlife protection officer or assistant. To be valid, the licence must be **signed** by the person who issued it as well as by the holder. In the event the licence is lost, stolen, or altered beyond use, another licence must be purchased to continue fishing.

### Where can you obtain a licence?

An anadromous Atlantic salmon sportfishing licence can only be obtained from wildlife reserves, salmon fishing zecs or outfitting operations that offer services related to salmon fishing, as well as from certain licence distributors. To find out the name of an authorized distributor, contact an office of the Department.

### Licence rates \*

	Resident**	Non-resident
<b>Sport fishing for anadromous Atlantic salmon</b>		
Annual licence	\$31.73	\$97.37
Day licence	\$13.69	\$26.95
Mandatory catch and release	\$8.91	\$8.91
<b>Sport fishing (for species other than anadromous Atlantic salmon)</b>		
Under 65 years of age	\$14.13	\$45.21
65 years of age or over	\$11.30	\$45.21
7 consecutive days	s. o.	\$30.43
3 consecutive days	\$8.04	\$19.78
Day licence	s. o.	\$8.91
Mandatory catch and release***	\$8.91	\$8.91
* Rates include an amount of \$2.25 paid to the Fondation de la faune du Québec. Taxes are not included.		
** See definition of <i>Resident</i> , page 1.		
*** Licence only valid when the holder uses the services of an outfitter.		

### Anadromous Atlantic salmon sportfishing licence

In order to fish for Atlantic salmon, a person must be the holder of an anadromous Atlantic salmon sportfishing licence. This licence is required to fish for salmon throughout Québec as well as to fish every species of fish during a salmon fishing season in a salmon river or a salmon river sector.

In the event of the loss or theft of the anadromous Atlantic salmon sportfishing licence (annual or for one day), another licence can be obtained by contacting an office of the Department. In the case of other licences, another licence may be obtained at the various points of sale .

A salmon fishing licence expires when the tag or tags issued with the licence have been used up or when the salmon fishing season ends or at the end of the day for which the licence is valid.

### Sportfishing licence (for species other than anadromous Atlantic salmon)

This licence provides a **general** authorization to fish for sportfishing species in Québec. This licence is not valid for fishing for salmon or fishing for other species in salmon rivers during salmon fishing seasons, except in the western branch of Aux Rochers river, downstream from Boulevard des Îles bridge to its mouth (Small Wharf sector). However, with this licence, it is possible to catch species other than salmon in certain salmon rivers mentioned in this brochure in zones 1, 2, 3, 18 to 21, 23, 27 and 28 outside the salmon fishing seasons. If this licence is lost or stolen, or when it becomes unusable, you must purchase another one to continue fishing.

### Fishing under another person's licence

The anadromous Atlantic salmon sportfishing licence authorizes the children under 18 years of age of a holder, or those of his spouse, to fish without buying this licence. A person between 18 and 24 years of age, who has his valid student's card and the licence of one of his parents or of the spouse of the latter, can also fish without a licence. ➡



The same thing applies to any person under 18 years of age or to any student, aged 18 to 24 years of age, who has on hand his valid student's card, who is fishing under the supervision of a person who is 18 years of age or older and who is the holder of that licence. In these cases, the total quantity of fish caught in a day must not exceed the quantity authorized for the licence-holder. These conditions apply to all salmon fishing licences.

### Fête de la pêche Fishing Fest

For residents, a licence is not required to fish during the *Fête de la pêche Fishing Fest*, on June 9\*, 10 and 11, 2006. On that occasion, any species of fish may be fished during the stipulated periods according to the species and at the places where fishing is authorized. Every salmon caught under these conditions must be released where it was caught. It should also be noted that the permission granted to fishers to fish without a licence on this occasion does not exempt them from having to pay the other fees and tariffs charged for the practice of this activity.

\* Activities intended mainly for the school population.

### Licence restrictions

No one may purchase or hold:

- more than one annual salmon fishing licence, subject to what is stipulated above (see *Anadromous Atlantic salmon sportfishing licence*, page 2);
- more than a day licence per day, subject to what is stipulated above (see *Anadromous Atlantic salmon sportfishing licence*, page 2);
- a day licence if already has purchased or have in possession an annual licence;
- a day licence if already has caught and kept 7 salmons during the same year.

The mandatory catch and release licence may be purchased at any time, even though you may already hold an annual or a day licence. Moreover, anyone who holds a mandatory catch and release licence, or anyone who holds or has already purchased a day licence, can purchase the annual anadromous Atlantic salmon sportfishing licence.

### Tagging and registration of salmon

#### Mandatory tagging of salmon


The **annual licence** is issued with seven tags for the mandatory tagging of salmon caught and kept. The **day licence** is issued with a single tag. The licence and the tag are valid for the day specified on the licence only.

**Note :** During the season, no one may take more than seven salmon. (see *Fishing quotas and length limits*, page 4 )

Whoever **catches and keeps** a salmon must immediately detach the valid tag that was issued to him with the licence and, by respecting the order in which the tags are attached to the licence, attach it to the fish. In a national park, wildlife sanctuary, a zec or the Ouelle river and Du Gouffre river , the tag affixed to the salmon must come from the person who **hooked** the fish, even though someone else may have reeled in the fish.

It is prohibited for anyone to have in his possession a salmon that is not properly tagged. However, the tag may be removed when preparing the salmon for human consumption.

The tag must be fixed to the salmon. The below image shows different ways to fix it.



## Mandatory registration of catches

Anyone who **catches and keeps** a salmon must, within 48 hours of leaving the fishing area, produce his licence and have the fish registered by a person or an association authorized by the Department in either a salmon fishing outfitter operation, a wildlife sanctuary or a salmon fishing zec. At the time of registration, the salmon must be presented whole or eviscerated, the fisher must allow it to be weighed and measured and must permit any punching of the tag, the taking of any sample or the performance of any scientific expertise. In the case of a wildlife sanctuary, the salmon must be presented whole.

When a self-registration process is available at a control station, the fisher completes the registration of his salmon according to the established procedure. Lastly, the fisher can register his salmon by telephone where such a possibility is offered for a river or a group of salmon rivers. For more information, contact an office of the Department.

**Note:** Upon request from a wildlife protection officer, a person must have his salmon registered immediately.

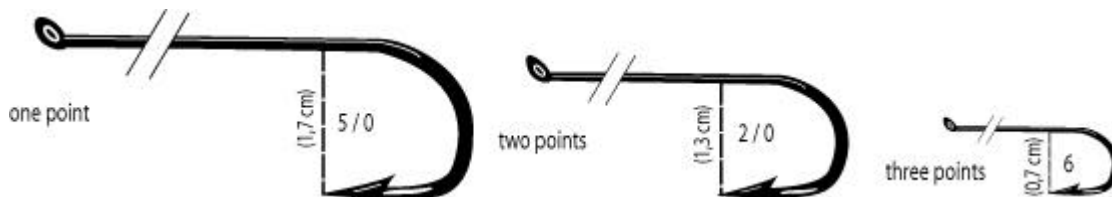
## Fishing methods

In most salmon rivers or parts of salmon rivers mentioned in this brochure, only **fly fishing** is authorized. In this case, when fly fishing, you must abide by the following rules:

- you must use rods equipped with unweighted lines with only **one** artificial fly\*;
- **artificial flies** may be composed of a combination of hooks that takes into account the size of the hooks illustrated to actual size below; such flies must never have more than three points;
- flies may have attachments made of silk, metal wire, wool, fur, feathers or a combination of these materials or other materials;
- flies must not have spinning or waving parts, nor be equipped with weights to facilitate sinking.
- flies must not be baited unless stipulated otherwise in this brochure.

\* Outside the salmon sportfishing period, up to three artificial flies may be used when fishing for species other than salmon is authorized. However, when fishing in salmon river in Zones 23 and 24, you must always use single flies with a single, double or triple hook.

The biggest size of hook allowed when the flies is equipped with:



**Note:** There is no restriction on shank length.

When authorized, **angling** is practiced using a line equipped with lures, hooks or flies, baited or not. Hooks may be single, double or triple. A lure or fly counts as a hook. A line must not have more than three hooks.

**Note:** When angling in the salmon rivers of Zones 23 and 24, a line must not have more than a single, double or triple hook or more than a lure with a single, double or triple hook.

## Other conditions

Other specific conditions concerning hook size and the use of worms as bait apply to certain stretches of salmon rivers. Specific conditions for a given stretch of river can be found elsewhere in this booklet.

## Fishing quotas and length limits

### Fishing quotas

The **daily fishing quota** includes fish caught and kept and excludes all fish thrown back. The fisher must include in his daily quota the fish caught and kept by the persons fishing under the authority of his licence. In the case of salmon, when a catch and release limit applies, the fisher must include in his limit the salmon caught and released by the persons who are fishing under the authority of his licence.

These conditions also apply to the day licence holder. The holder of a licence to fish for salmon with mandatory release cannot keep any salmon caught under this licence. The **seasonal sportfishing limit** for salmon caught and kept in Québec is **seven**.

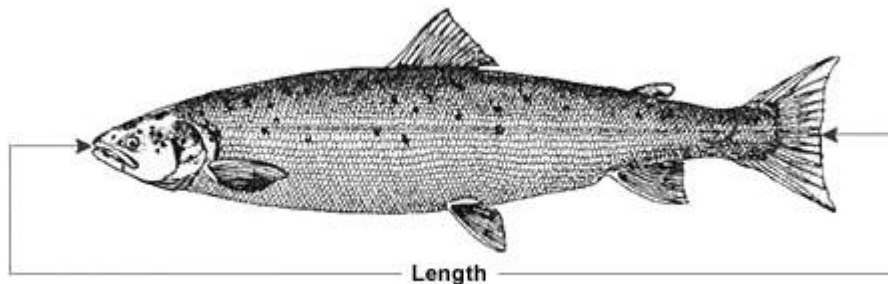
In the part of the brochure that deals with salmon rivers, the stipulated salmon fishing quotas for each river or each stretch of river is indicated in [brackets]. Quotas applicable to salmon rivers or a segment thereof are given in [brackets] in the section of this brochure addressing salmon rivers. For species other than salmon, the daily quota is the same as for the zone where the salmon river is located, unless otherwise specified in [brackets].

However, when fishing in a salmon river in zones 1, 2, 3, 18, 21, 27 and 28, you must cease all fishing for the day once you have caught and kept during the course of that day, in one or more segments of these rivers, a number of salmon corresponding to the highest daily quota for these rivers. Also, it is prohibited to fish in other salmon rivers located in these same zones during the same day.

**Note :** It is prohibited to continue fishing for a species on a given day in a given water body (salmon river or a segment thereof) once the daily quota for that species in that water body has been caught and kept, unless fishing is carried on in another water body where the daily quota for that species is higher.

### Length limits

It is prohibited to catch and keep or to have in one's possession a salmon measuring less than 30 cm in length.



**Note:** The length of a salmon is measured from the tip of the snout to the fork of the caudal fin.

### Returning salmon to water

Any person must immediately return dead or alive to the water from which it was taken, taking care not to injure it if still alive, a salmon:

- of unauthorized length;
- captured during a period or in a place where this fishing is prohibited;
- captured when using unauthorized tackle;
- captured when the quota has been reached;
- captured by anyone who does not hold a sportfishing licence for salmon or a valid tag, or by anyone who is fishing under a mandatory catch and release licence;
- captured by anyone who catches a salmon in a place or by hooking a part of the body other than the mouth.

Sport fishers can voluntarily release the salmon that they have caught and that they are entitled to keep. From a conservation perspective and in a sporting spirit, the Department as well as the Fédération québécoise pour le Saumon atlantique and the Fédération des gestionnaires de rivières à Saumon du Québec invite fishers to limit themselves to three releases per day. Depending on the availability of the resource, a management organization could suggest a smaller number of releases. To give the salmon the best possible chances of surviving, the following method should be employed.

### Fish released method

- If you regularly return salmon to the water, use a barbless hook by breaking this make it easier to remove the hook without injuring the salmon.



Barbed hook



Barbless hook: barb broken, filed down or bent

- Gently remove the hook with hands or pliers. If the hook is deeply imbedded, cut the fishing line; the hook will eventually disintegrate and thus do less harm to the fish.
- Do not tire the salmon. A prolonged struggle will decrease its chances of survival.

- Handle the salmon under water and avoid touching its eyes or gills. A fish out of water quickly begins to lack oxygen. Keep your hands moistened. Do not use a tailer. Use a small mesh cotton net.
- Revive the salmon by holding it underwater horizontally with its head facing the current. If it is floating on its side, revive it gently move it back and forth underwater so that water passes through its gills. Release it as soon as it begins to struggle.

## Transport, possession and identification of fish

Individuals who transport fish or have fish in their possession must, upon the request of a wildlife protection officer or wildlife protection assistant, identify themselves and state where the fish were caught.

Individuals who have in their possession, **other than in their place of permanent residence**, fish caught while sportfishing, must keep them in a condition to enable determination of the species (enough skin must be left in place to enable identification), length, and number. Where a length limit applies, the fish must be transported in a manner enabling determination of its length. It is forbidden to export outside Québec fish taken while sportfishing and whose sale is prohibited.

However, when leaving Québec, a person is allowed to take with him any tagged salmon caught while sport fishing whether the person caught the fish or it was given to him. When leaving Québec, he may also take with him any other species of fish that he caught or that was given to him, up to a quantity equal to the authorized possession limit for this species.

## Information to non-residents

Non-residents must hold a sportfishing licence to fish anywhere in Québec. Holders of a New Brunswick licence are treated the same as holders of a Québec sportfishing licence for the purposes of angling in the Patapédia (zone 2) and Ristigouche (zones 1 and 2) salmon rivers. Fish caught in these waters and kept are considered caught in Québec and must be included in the daily fishing quota and possession limits.

Non-residents who wish to fish north of the 52<sup>nd</sup> parallel, or east of the Saint-Augustin river (zone 19 south), must use the services of an outfitter. For more information, contact the Nord-du-Québec or the Côte-Nord Department regional office.

## Prohibited activities

- It is prohibited to purchase, sell, trade or offer to purchase a salmon that comes from a natural environment, It is also prohibited to purchase, sell or have in one's possession fish caught illegally.
- It is prohibited to catch and keep a fish fit for human consumption and let it spoil.
- It is prohibited to engage in angling and fly fishing simultaneously. It is prohibited to use more than one line at a time.
- It is prohibited to use, for the purpose of removing a salmon from the water:
  - a net other than a landing net;
  - a tailer, the fully extended length of which exceeds 2 m;
  - a gaff, of whatever kind.
- It is prohibited to jig for fish by using hooks handled in such a way as to catch the salmon by a part of the body other than the mouth. Consequently, it is prohibited to keep fish caught in such a way.
- It is prohibited to use a spear, bow or crossbow to fish for salmon or to fish in a salmon river.
- It is prohibited to fish from any bridge that crosses a salmon river or its estuary.
- It is prohibited to fish in a salmon river from one hour after sunset to one hour before sunrise. To find out what time the sun rises or sets, consult a local newspaper of the region that you want to visit or the following web site: [www.hia-ihc.nrc-cnrc.gc.ca/sunrise\\_e.html](http://www.hia-ihc.nrc-cnrc.gc.ca/sunrise_e.html). Please note that the data mentioned on that site are expressed according to **Eastern Standard Time**.
- It is prohibited to fish from less than 25 yards (22.9 metres) downstream from the lower entrance of any fish ladder or migratory pass in operation and of any obstacle or space used by the fish to jump.
- It is prohibited to fish other than by angling less than 500 m downstream from any point of the mouth of a salmon river in Zones 18, 19, 20, 27 and 28 or of a salmon river in Zone 21 situated north of the Saint-Laurent.
- It is prohibited to have in one's possession, whether on a salmon river, on its banks or within 100 m of said river, any unauthorized fishing tackle, unless the tackle is in a vehicle (other than a boat) or building.



## Protection of wildlife habitats

Anglers should be reminded that the law protects wildlife habitats. Thus it is forbidden for anyone to engage without authorization in an activity likely to modify a biological, physical or chemical element belonging to the habitat of an animal or a fish. In the case of an angler or vacationer, this may mean, for example:

- spilling oil, gasoline or any other toxic substance or waste material in any place, but particularly in a lake, marsh, swamp, flood plain or a waterway, in the case of the fish habitat;
- traversing such waterways or along a river bank or sandbank in a motorized vehicle;
- constructing a dam on such waterways, which, in addition to preventing the free run of fish, may modify their habitat;
- removing gravel from the bed of such a waterway, or backfilling. Remember that even minor operations can cause damage to the fish habitat.

If you witness such acts, report them to a wildlife conservation officer via **S.O.S Poaching** at **1 800 463-2191**, or see page 44. Remember that any environment where there is water, even periodically, in spring, for example, may be vital for fish. To find out more about the applicable regulations, contact an office of the Department.

## Driving in vulnerable environments

Vehicles traffic in certain vulnerable environments is regulated as well. It should be understood that it is forbidden to drive:

- in motor vehicles over sandhills on State property;
- in motor vehicles other than snowmobiles:
  - on beaches, and offshore bars, in marshes or swamps located on the littorals (sandbanks) of the Saint-Laurent river downstream from the Laviolette bridge, of the Saint-Laurent estuary and gulf, of the baie des Chaleurs, and of the islands situated there. However, this restriction is meant to prevent, neither engagement in legal fishing related activity, free movement on paths identified for this purpose and prepared in conformity with the law, nor access to a private property;
  - in the peat bogs on State property, south of the Saint-Laurent river, its estuary, and the Saint-Laurent gulf.

To find out all of the regulations applicable to circulating in a vehicle in fragile environments, consult the Ministère du Développement durable, de l'Environnement et des Parcs du Québec, which is responsible for the application of this regulation, at 1 800 561-1616 or visit his Web site at the following address: [www.mddep.gouv.qc.ca/](http://www.mddep.gouv.qc.ca/).

## Special rules for certain territories

In Québec, salmon is mostly found in the Saint-Laurent seaway, including the Saguenay river, along coastal areas and in the many salmon rivers that drain into the preceding waters (see map on page 41). Specific conditions apply to salmon rivers, particularly with regard to daily quotas, fishing seasons and tackle which can vary from river to river and, on occasion, from one stretch to another of the same river.

A salmon river may be managed by several organizations at the same time, with the end result being that some sectors of the river may have the status of a zec, others that of a wildlife sanctuary or national park and still others that of an outfitting operation with exclusive rights. Some sectors may also be on private property. In addition to the sportfishing conditions listed above, fishers must respect the requirements relating to each territory that they wish to frequent. The number of fishers may be limited on a stretch of river in a wildlife sanctuary, an outfitting operation, a national park or a zec. For salmon rivers or salmon river sectors that are not managed by an organization and that are not on private property, access is open. For more information, contact the regional office in question.

### Nord-du-Québec

To fish in zones 17 and 22 to 24, anglers must also comply with the Act respecting hunting and fishing rights in the James Bay and Nouveau-Québec territories. These territories are subdivided into three categories. To fish on Category I and II lands, fishers must obtain authorization from and comply with the conditions imposed by the Cree, Inuit or Naskapi authorities concerned. For more information, contact the Nord-du-Québec regional office.

### Outfitting operations

These businesses offer anglers accommodation and a variety of services and equipments. Some hold exclusive fishing rights over parts of lands of the State domain delimited for this purpose. Sportfishing regulations apply. For further information, contact the outfitting operation concerned.

A special regime applies in the Northern Québec region (Zones 17 and 22 to 24). Consult the regional and local offices of the Department of that region on this subject.

### Wildlife sanctuaries (including Parc national de la Gaspésie)

To fish on these territories, you generally must make a reservation. You must also acquire a right of access or an authorization to fish, as the case may be, and comply with the date, time and location specified. When you are done fishing or at the end of your stay, you must report all fish caught on a daily basis at the place indicated for this purpose. The fisher must present the whole salmon that he caught so that it can be measured and recorded. Moreover, to be allowed to be in the possession of fishing tackle on these territories, a person must hold a right of access or an authorization to fish. For more information, contact the management organization responsible for the territory that you wish to frequent.

### Private property

Before entering private property, you must obtain the owner's permission and consider yourself his guest. Fishing regulations apply on private property. Some landowners of the Bas-Saint-Laurent and Capitale-Nationale regions have entered into an agreement with the authorities of the Department concerning wildlife management and the access of fishers to their property. It is prohibited to fish on these properties or from them without the prior authorization of the owner or his representative. On lands that are subject to such an agreement, the Department prosecutes persons who fish without authorization. For more information, contact the regional office in question.

### Zecs

A controlled salmon sportfishing zone (zec) is a river where fishing management has been delegated to a non-profit organization, which you can join by becoming a member. To fish in controlled zones (zecs), anglers must register and comply with the date, time and location specified on the proof of registration. The proof of registration must be carried and shown upon request to wildlife protection officers or their assistants, or to land wardens. The proof of registration may also be placed on the dashboard of the vehicle so as to be read from the outside of the vehicle. Finally, this document must be returned when you leave the zec and all fish catches must be reported. For more information, you can contact the body responsible for managing the zec.

### Fishing elsewhere than in salmon rivers

It is also possible to go angling or fly fishing for salmon outside the salmon rivers listed in this booklet. In such cases, you must comply with the quotas and fishing seasons set for these fishing zones, as indicated in the following chart:


Zone	Quota	Season
1, 2, 3, 7, 15, 18, 19 south, 21, 27, 28	1	from June 1 <sup>st</sup> , 2006 to August 31, 2006
8	1	Year round
20	1	from June 15, 2006 to August 31, 2006
23 north, 24	1	from June 1 <sup>st</sup> , 2006 to September 7, 2006

**Note :** Salmon fishing licence mandatory.

## Fishing in salmon rivers - Zone 1




When fishing in the salmon rivers of zones 1, 2, 3, 18, 21, 27 and 28, you must cease fishing **any fish** for the rest of the day once you have caught and kept during that day, in one or more stretches of these rivers, a number of salmon that corresponds to the maximum daily quota for these rivers. Moreover, it is prohibited to fish in another salmon river located in these zones for the rest of that day.

Unless otherwise specified in [brackets], daily quotas for **species other than salmon** are the same as those for the zone; see the brochure *Sportfishing in Québec - Fishing periods/Catch Limits*.


The  icon draws your attention to new elements in 2006. They may also be highlighted in gray.


Rivers	
Gears/Species [Quotas]	Seasons
<b>Bonaventure</b> , between the downstream side of the Highway 132 bridge and the downstream side of the old Highway 132 bridges. <b>Fly fishing only</b>	
Salmon [1] <sup>Note 1</sup>	from June 1 <sup>st</sup> , 2006 to August 14, 2006
Salmon [2 small]	to August 15, 2006 to September 30, 2006
<b>Angling or fly fishing</b>	
Smelt	from April 28, 2006 to March 31, 2006 <sup>Note 9</sup>
Other species, except salmon	from April 28, 2006 to September 30, 2006
<b>Bonaventure</b> , between the downstream side of the old Highway 132 bridges and the mouth of Reboul River. <b>Fly fishing only</b>	
Salmon [1] <sup>Note 1</sup>	from June 1 <sup>st</sup> , 2006 to August 14, 2006
Salmon [2 small]	to August 15, 2006 to September 30, 2006
Char [5] and other species	from June 1 <sup>st</sup> , 2006 to September 30, 2006
<b>Bonaventure</b> , between the mouth of Reboul river and a point 100 m upstream from the Double Crossing salmon pool. <b>Fly fishing only</b>	
Salmon [2 small], char [5] and other species	from June 1 <sup>st</sup> , 2006 to September 30, 2006
<b>Bonaventure</b> , between a point 100 m upstream from the Double Crossing salmon pool and the source of the Bonaventure river, as well as the <b>Bonaventure ouest, Garin, Reboul</b> rivers and <b>Mourier</b> brook.	
All species	Fishing prohibited
<b>Hall</b> , between its mouth and the hydro-electric dam. <b>Fly fishing only</b>	
Salmon [1] <sup>Note 1</sup>	from June 1 <sup>st</sup> , 2006 to August 31, 2006
<b>Angling</b> <sup>Note 2</sup>	
Species other than salmon	from June 1 <sup>st</sup> , 2006 to August 31, 2006
<b>Cap-Chat</b> <sup>Note 5</sup> (see also zone 21), between the downstream side of the Highway 132 bridge and the downstream side of the foundations of the old Highway 132 bridge.	
Salmon	Fishing prohibited
<b>Angling</b> <sup>Note 2</sup> or fly fishing	
Smelt	from April 28, 2006 to September 30, 2006 and from December 20, 2006 to March 31, 2006
Other species, except salmon	from April 28, 2006 to September 30, 2006
<b>Cap-Chat</b> <sup>Note 5</sup> (see also zone 21), between the foundations of the old Highway 132 bridge and a point 30 m upstream from the Pineault salmon pool. <b>Fly fishing only</b>	
Salmon [2 small], brook trout [5] and other species	from July 15, 2006 to September 30, 2006
<b>Cap-Chat</b> , <sup>Note 5</sup> (see also zone 21), between a point 30 m upstream from the Pineault salmon pool and the mouth of the Bascon brook.	
Salmon	Fishing prohibited

<b>Fly fishing only</b>	
Brook trout [5] and other species, except salmon	from July 15, 2006 to September 30, 2006
<b>Cap-Chat</b> <sup>Note 5</sup> (see also zone 21), between the mouth of the Bascon brook and the falls near Beaulieu brook as well as <b>Petite rivière Cap-Chat</b> and <b>Pineault</b> brook .	
All species	Fishing prohibited
<b>Cascapédia</b> , between the downstream side of the pillars of the old Highway 132 bridge and bridges linking Saint-Jules to Grande-Cascapédia.	
<b>Fly fishing only</b>	
Salmon [0 kept]	from April 15, 2006 to May 31, 2006
Salmon [1] <sup>Note 1</sup>	from June 1 <sup>st</sup> , 2006 to August 31, 2006
Salmon [2 small]	from September 1 <sup>st</sup> , 2006 to September 30, 2006
Char [5]	from April 15, 2006 to September 30, 2006
Other fish	from June 1 <sup>st</sup> , 2006 to September 30, 2006
<b>Cascapédia</b> , between bridges linking Saint-Jules to Grande-Cascapédia and the mouth of Black brook, as well as <b>Branche du Lac</b> , river, between its mouth and Huard lake.	
<b>Fly fishing only</b>	
Salmon [1] <sup>Note 1</sup>	from June 1 <sup>st</sup> , 2006 to August 31, 2006
Salmon [2 small]	from September 1 <sup>st</sup> , 2006 to September 30, 2006
Char [5] and other species	from June 1 <sup>st</sup> , 2006 to September 30, 2006
<b>Cascapédia</b> , between the mouth of Black brook and the mouth of the 9 <sup>th</sup> mile brook (48°44'54" N 66°17'14" W). 🚫	
<b>Fly fishing only</b>	
Salmon [2 small]	from June 1 <sup>st</sup> , 2006 to September 30, 2006 🚫
Char [5] and other species	from June 1 <sup>st</sup> , 2006 to September 30, 2006 🚫
<b>Cascapédia</b> , between the mouth of the 9 <sup>th</sup> mile brook (48°44'54" N 66°17'14" W) and the mouth of 17-mile brook. 🚫	
All species	Fishing prohibited
<b>Cascapédia</b> , between the mouth of 17-mile brook and the southern limit of Parc national de la Gaspésie, as well as <b>Angers</b> river and <b>Des Mineurs</b> brook.	
Salmon	Fishing prohibited
<b>Angling or fly fishing</b>	
Species other than salmon	from May 12, 2006 to September 4, 2006
<b>Petite rivière Cascapédia</b> , between the downstream side of the Perron boulevard bridge and the downstream side of the Highway 132 bridge.	
<b>Fly fishing only</b>	
Salmon [2 small]	from June 15, 2006 to September 30, 2006
<b>Angling or fly fishing</b>	
Species other than salmon	from April 28, 2006 to September 30, 2006
<b>Petite rivière Cascapédia</b> , between the downstream side of the Highway 132 bridge and the forks of Petite rivière Cascapédia Est and Petite rivière Cascapédia Ouest.	
<b>Fly fishing only</b>	
Salmon [2 small], char [5] and other species	from June 15, 2006 to September 30, 2006
<b>Petite rivière Cascapédia Est, Petite rivière Cascapédia Ouest</b> , from their mouth to their source.	
<b>Fly fishing only</b>	
Salmon [2 small], char [5] and other species	from June 15, 2006 to August 31, 2006
<b>Dartmouth</b> <sup>Note 5</sup> , between the downstream side of the Highway 132 bridge and the downstream side of the Bouchard bridge at Corte-Réal.	
Salmon	Fishing prohibited
<b>Angling</b> <sup>Note 2</sup> <b>or fly fishing</b>	
Species other than salmon	from April 28, 2006 to May 14, 2006




<b>Dartmouth</b> <sup>Note 5</sup> , between the downstream side of the Bouchard bridge at Corte-Réal and a point 250 m upstream from the Moose Bogan salmon pool. <b>Fly fishing only</b>	
Salmon [2 small]	from June 1 <sup>st</sup> , 2006 to July 15, 2006
Salmon [1] <sup>Note 1</sup>	from July 16, 2006 to September 30, 2006
Char [5] and other species	from June 1 <sup>st</sup> , 2006 to September 30, 2006
<b>Dartmouth</b> <sup>Note 5</sup> , between a point 250 m upstream from the Moose Bogan salmon pool and the source of the Dartmouth river.	
All species	Fishing prohibited
<b>du Grand Pabos</b> <sup>Note 9</sup> (see also zone 21), between the downstream side of the CN railway bridge and the downstream side of the Highway 132 bridge.	
Salmon	Fishing prohibited
<b>Angling</b> <sup>Note 2</sup> or fly fishing	
Species other than salmon	from April 28, 2006 to September 4, 2006
<b>du Grand Pabos</b> <sup>Note 9</sup> (see also zone 21), between the downstream side of the Highway 132 bridge and a point situated at Grosses Chutes.	
<b>Fly fishing only</b>	
Salmon [2 small], char [5] and other species	from June 15, 2006 to September 30, 2006
<b>du Grand Pabos</b> <sup>Note 9</sup> (see also zone 21), between a point situated at Grosses Chutes and its source.	
All species	Fishing prohibited
<b>du Grand Pabos Ouest</b> <sup>Note 9</sup> (see also zone 21), between the downstream side of the CN railway bridge and the downstream side of the Highway 132 bridge.	
Salmon	Fishing prohibited
<b>Angling</b> <sup>Note 2</sup> or fly fishing	
Species other than salmon	from April 28, 2006 to September 4, 2006
<b>du Grand Pabos Ouest</b> <sup>Note 9</sup> (see also zone 21), between the downstream side of the Highway 132 bridge and the mouth of Laroche Brook.	
<b>Fly fishing only</b>	
Salmon [2 small], char [5] and other species	from June 15, 2006 to September 30, 2006
<b>du Grand Pabos Ouest</b> <sup>Note 9</sup> (see also zone 21), between the mouth of Laroche Brook and its source.	
All species	Fishing prohibited
<b>Grande Rivière</b> (see also zone 21), between the downstream side of the Highway 132 bridge and a point 25 m downstream from the fish barrier.	
<b>Fly fishing only</b>	
Salmon [1] <sup>Note 1</sup> 	from June 1 <sup>st</sup> , 2006 to June 30, 2006
Salmon [2 small]	from July 1 <sup>st</sup> , 2006  to September 30, 2006
Char [5] and other species	from June 1 <sup>st</sup> , 2006 to September 30, 2006
<b>Grande Rivière</b> (see also zone 21), between a point 25 m downstream from the fish barrier and the Trois-Fourches.	
All species	Fishing prohibited
<b>Madeleine</b> , between the downstream side of the Highway 132 bridge and the eastern limit of the Madeleine river Seigneury.	
<b>Fly fishing only</b>	
Salmon [2 small]	from June 15, 2006 to July 31, 2006
Salmon [1] <sup>Note 1</sup>	from August 1 <sup>st</sup> , 2006 to August 31, 2006
Char [5] and other species	from June 15, 2006 to August 31, 2006
<b>Madeleine</b> , between the eastern limit of the Madeleine river Seigneury and the mouth of Tremblay brook.	
All species	Fishing prohibited
<b>Madeleine</b> , between the mouth of Tremblay brook and the southern limit of the La Rivière township.	
<b>Fly fishing only</b>	
Salmon [1] <sup>Note 1</sup>	from July 1 <sup>st</sup> , 2006 to September 30, 2006 
Char [5] and other species	from June 15, 2006 to September 30, 2006



<b>Madeleine</b> , between the southern limit of the La Rivière township and the southern limit of the Gaspésie national park.	
All species	Fishing prohibited
<b>Malbaie</b> <sup>Note 9</sup> (see also zone 21), between the downstream side of the CN railway bridge and the downstream side of the Highway 132 bridge.	
Salmon	Fishing prohibited
<b>Angling</b> <sup>Note 2</sup>	
Smelt	from April 28, 2006 to September 4, 2006 and from December 20, 2006 to March 31 2007
Other species, except salmon	from April 28, 2006 to September 4, 2006
<b>Malbaie</b> <sup>Note 9</sup> , between the downstream side of the Highway 132 bridge and its source. <b>Fly fishing only</b>	
Salmon [2 small], char [5] and other species	from August 1 <sup>st</sup> , 2006 to September 30, 2006
<b>Matane</b> <sup>Note 5</sup> (see also zone 21), between the downstream side of the Highway 132 bridge and a point 45 m downstream from the Mathieu-d'Amours dam . <b>Fly fishing only</b>	
Salmon [1] <sup>Note 1</sup> and other species	from June 15, 2006 to September 30, 2006
<b>Angling</b> <sup>Note 2</sup> or fly fishing	
Species other than salmon	from December 20, 2006 to March 31, 2006
<b>Matane</b> <sup>Note 4</sup> (see also zone 21), between a point 45 m downstream from the Mathieu-d'Amours dam and the dam itself.	
All species	Fishing prohibited
<b>Matane</b> <sup>Note 5</sup> (see also zone 21), between the Mathieu-d'Amours dam and the upstream side of the Highway 195 bridge. <b>Fly fishing only</b>	
Salmon [1] <sup>Note 1</sup> and other species	from June 15, 2006 to September 30, 2006
<b>Matane</b> <sup>Note 5</sup> (see also zone 21), between the upstream side of the Highway 195 bridge and a point 180 m downstream from the mouth of the Bonjour river. <b>Fly fishing only</b>	
Salmon [1] <sup>Note 1</sup> and other species	from June 15, 2006 to September 15, 2006
<b>Matane</b> <sup>Note 5</sup> (see also zone 21), between a point 180 m downstream from the mouth of the Bonjour river and the Matane lake dam, as well as <b>Petite rivière Matane</b> .	
All species	Fishing prohibited
<b>Matapédia</b> <sup>Note 6</sup> , between the line of confluence with the Ristigouche river and a straight line perpendicular to the current 50 m upstream.	
All species	Fishing prohibited
<b>Matapédia</b> <sup>Note 6</sup> , between a straight line perpendicular to the current 50 m upstream from its confluence with the Ristigouche river and a straight line perpendicular to the current 550 m upstream from the Matapédia bridge, except for the following stretch along lot 3. <b>Fly fishing only</b>	
Salmon [0 kept]	from April 15, 2006 to May 31, 2006
Salmon [1] <sup>Note 1</sup>	from June 1 <sup>st</sup> , 2006 to September 15, 2006
Salmon [2 small]	from September 16, 2006 to September 30, 2006
Other species	from April 15, 2006 to August 31, 2006  and from September 1 <sup>st</sup> , 2006 to November 30, 2006 <sup>Note 3</sup>
<b>Matapédia</b> <sup>Note 6</sup> , the stretch along lot 3 (Rang 1, Matapédia river, Matapédia township). <b>Fly fishing only</b>	
Salmon [0 kept]	from April 15, 2006 to May 31, 2006
Salmon [1] <sup>Note 1</sup>	from June 1 <sup>st</sup> , 2006 to September 15, 2006
Salmon [2 small]	from September 16, 2006 to September 30, 2006
Other species	from April 15, 2006 to September 30, 2006 <sup>Note 12</sup>

<b>Matapédia</b> <sup>Note 6</sup> , between a straight line perpendicular to the current 550 m upstream from the Matapédia bridge and the downstream side of the CN railway bridge at Millstream, except for the sectors described below. <b>Fly fishing only</b>	
Salmon [0 kept]	from April 15, 2006 to May 31, 2006
Salmon [1] <sup>Note 1</sup>	from June 1 <sup>st</sup> , 2006 to September 15, 2006
Salmon [2 small]	from September 16, 2006 to September 30, 2006
Other species	from April 15, 2006 to September 30, 2006 
<b>Matapédia</b> <sup>Note 6</sup> , opposite lots 18-20 and 25-28, (Rang 1, Matapédia, Ristigouche township), as well as the stretch along the half of lot 29 adjacent to lot 28 (Rang 1, Matapédia river, Matapédia township). Between the downstream side of the CN railway bridge at Millstream and its confluence with the Assemetquagan river. <b>Fly fishing only</b>	
Salmon [1] <sup>Note 1</sup>	from June 1 <sup>st</sup> , 2006 to September 15, 2006
Salmon [2 small]	from September 16, 2006 to September 30, 2006
Other species	from May 8, 2006 to September 30, 2006 <sup>Note 12</sup>
<b>Matapédia</b> <sup>Note 6</sup> , between its confluence with the Assemetquagan river and the downstream side of the Causapsal bridge. <b>Fly fishing only</b>	
Salmon [1] <sup>Note 1</sup>	from June 1 <sup>st</sup> , 2006 to September 15, 2006
Salmon [2 small]	from September 16, 2006 to September 30, 2006
Other species	from June 1 <sup>st</sup> , 2006 to September 30, 2006
<b>Matapédia</b> <sup>Note 6</sup> , between the downstream side of the Causapsal bridge and the downstream side of the bridge facing the church in Amqui, except for Au Saumon lake. <b>Fly fishing only</b>	
Salmon [1] <sup>Note 1</sup>	from June 1 <sup>st</sup> , 2006 to August 31, 2006
Other species	from May 8, 2006 to August 31, 2006 <sup>Note 12</sup>
<b>Assemetquagan</b> , between its confluence with the Matapédia river and its confluence with Creux brook. <b>Fly fishing only</b>	
Salmon [1] <sup>Note 1</sup> and other species	from June 1 <sup>st</sup> , 2006 to August 31, 2006
<b>Assemetquagan</b> , between its confluence with Creux brook and its source. <b>Fly fishing only</b>	
Salmon [1] <sup>Note 1</sup>	from June 1 <sup>st</sup> , 2006 to August 31, 2006
Other species	from May 8, 2006 to August 31, 2006 <sup>Note 3</sup>
<b>Causapsal</b> , between its confluence with the Matapédia river and the downstream side of the Highway 132 bridge.	
All species	Fishing prohibited
<b>Causapsal</b> , between the downstream side of the Highway 132 bridge and a straight line perpendicular to the current 50 m upstream from the Martel salmon pool. <b>Fly fishing only</b>	
Salmon [1] <sup>Note 1</sup> and other species	from May 15, 2006 to July 15, 2006
<b>Causapsal</b> , between a straight line perpendicular to the current situated 50 m upstream from the Martel salmon pool and its confluence with the outlet of Du Nord lake.	
All species	Fishing prohibited
<b>Causapsal</b> , between its confluence with the outlet of Du Nord lake and the downstream side of à Félix bridge situated at coordinates 48°30' N 66°59' W.	
Salmon	Fishing prohibited
<b>Fly fishing only</b>	
Char [10] and other species	from May 27, 2006 to September 4, 2006
<b>Mitis</b> (see also zone 2), between its mouth and the downstream side of the Highway 132 bridge (Bergeron bridge). <b>Fly fishing only</b>	
Salmon [1] <sup>Note 1</sup>	from July 1 <sup>st</sup> , 2006 to July 31, 2006
Salmon [2 small]	from August 1 <sup>st</sup> , 2006 to September 30, 2006

<b>Angling</b> <sup>Note 2</sup>	
Species other than salmon	from May 12, 2006 to September 30, 2006 and from December 20, 2006 to March 31, 2007
<b>Mitis</b> (see also zone 2), between the downstream side of the Highway 132 bridge (Bergeron bridge) and the farthest upstream limit of the Immeubles Boisbrillant property. <b>Fly fishing only</b>	
Salmon [1] <sup>Note 1</sup>	from July 1 <sup>st</sup> , 2006 to July 31, 2006
Salmon [2 small]	from August 1 <sup>st</sup> , 2006 to September 30, 2006
Other species	from July 1 <sup>st</sup> , 2006 to September 30, 2006
<b>Mitis</b> (see also zone 2), between the farthest upstream limit of the Immeubles Boisbrillant property and the Mitis Deux dam.	
All species	Fishing prohibited
<b>Mitis</b> (see also zone 2), between the Mitis Deux dam and the Highway 132 bridge at Sainte-Angèle-de-Mérici. <b>Fly fishing only</b>	
Salmon [1] <sup>Note 1</sup>	from July 1 <sup>st</sup> , 2006 to July 31, 2006
Salmon [2 small]	from August 1 <sup>st</sup> , 2006 to September 30, 2006
Other species	from May 12, 2006 to September 30, 2006
<b>de Mont-Louis</b> , between the downstream side of the Highway 132 bridge and the mouth of the tributary flowing from lake Haroué. <b>Fly fishing only</b>	
Salmon [0 kept]	from August 1 <sup>st</sup> , 2006 to August 31, 2006
<b>Angling</b> <sup>Note 2</sup> <b>or fly fishing</b>	
Char [5] et other species, except salmon	from May 12, 2006 to August 31, 2006
<b>Nouvelle</b> , between the mouth of Cloche brook and a point 25 m upstream from the mouth of Petite rivière Nouvelle river. <b>Fly fishing only</b>	
Salmon [2 small], char [15, no more than 5 of wich measure more than 30 cm] and other species	from June 15, 2006 to September 30, 2006
<b>Nouvelle</b> , between a point situated 25 m upstream from the mouth of Petite rivière Nouvelle and the falls located at point 48°24'42"N 66°30'56" W , and <b>Petite rivière Nouvelle</b> from its mouth to a point situated at the mouth of Cruiser brook (48°21'42" N 66;30'56"W).	
Salmon	Fishing prohibited
<b>Fly fishing only</b>	
Char [15, no more than 5 of wich measure more than 30 cm] and other species , except salmon	Same as zone
<b>Nouvelle</b> , between the mouth of Cruiser brook (48°21'42" N 66;30'56"W) up to a point situated 50 m upstream from the mouth of Catalogne brook and <b>Mann brook</b> , from its mouth up to a point 50 m upstream from the mouth of Mann-Est brook.	
Salmon	Fishing prohibited
<b>Angling</b> <sup>Note 4</sup> <b>or fly fishing</b>	
Char [15, no more than 5 of wich measure more than 30 cm] and other species, except salmon	Same as zone
<b>du Petit Pabos</b> <sup>Note 9</sup> (see also zone 21), between the downstream side of the CN railway bridge and the downstream side of the Highway 132 bridge.	
Salmon	Fishing prohibited
<b>Angling</b> <sup>Note 2</sup> <b>or fly fishing</b>	
Species other than salmon	from April 28, 2006 to September 4, 2006
<b>du Petit Pabos</b> <sup>Note 9</sup> (see also zone 21), between the downstream side of the Highway 132 bridge and the mouth of 18-mile brook. <b>Fly fishing only</b>	
Salmon [2 small], char [5] and other species	from June 15, 2006 to September 30, 2006
<b>du Petit Pabos</b> <sup>Note 9</sup> (see also zone 21), between the mouth of 18-mile brook and its source.	
All species	Fishing prohibited

<b>Petite rivière Port-Daniel</b> <sup>Note 9</sup> , between the downstream side of the Highway 132 bridge and its source.	
All species	Fishing prohibited
<b>Port-Daniel</b> <sup>Note 9</sup> , between the downstream side of the Highway 132 bridge and the Port-Daniel river bridge, Rang VI (48°13'18" N., 64°57'42" W).	
All species	Fishing prohibited
<b>Port-Daniel</b> <sup>Note 9</sup> , between the Port-Daniel river bridge (Rang VI) and the fish barrier at point 48°15'08" N., 64°58'11" W.	
<b>Fly fishing only</b>	
Salmon [2 small], char [5] and other species	from August 1 <sup>st</sup> , 2006 to September 30, 2006
<b>Port-Daniel</b> <sup>Note 9</sup> , between the fish barrier at point and its source.	
All species	Fishing prohibited
<b>Ristigouche</b> <sup>Note 9</sup> (see also zone 2), between a line running from one bank to the other via the two western tips of Boulton and Apple islands and the CN railway bridge at Matapédia.	
<b>Fly fishing only</b>	
Salmon [2 small]	from June 1 <sup>st</sup> , 2006 to August 31, 2006
Char [5] and other species 	from April 15, 2006 to October 31, 2006
<b>Angling or fly fishing</b>	
Char [5]	from April 15, 2006 to May 14, 2006 
Smelt	Fishing prohibited 
<b>Ristigouche</b> <sup>Note 9</sup> (see also zone 2), between the CN railway bridge at Matapédia and the mouth of the Matapédia river.	
<b>Fly fishing only</b>	
Salmon [0 kept]	from April 15, 2006 to May 31, 2006 and from September 1 <sup>st</sup> , 2006 to September 30, 2006
Salmon [2 small]	from June 1 <sup>st</sup> , 2006 to August 31, 2006
Char [5] and other species	from April 15, 2006 to September 30, 2006
<b>Sainte-Anne</b> <sup>Note 7</sup> (see also zone 21), between the downstream side of the 1 <sup>ère</sup> Avenue Ouest bridge in Sainte-Anne-des-Monts and the downstream side of the Highway 132 bridge.	
Salmon	Fishing prohibited
<b>Angling</b> <sup>Note 2</sup> <b>or fly fishing</b>	
Smelt	from April 28, 2006 to September 30, 2006 and from December 20, 2006 to March 31, 2006
Other species, except salmon	from April 28, 2006 to September 30, 2006
<b>Sainte-Anne</b> <sup>Note 7</sup> (see also zone 21), between the downstream side of the Highway 132 bridge and the northern limit of the Gaspésie national park.	
<b>Fly fishing only</b>	
Salmon [1] <sup>Note 1</sup>	from June 15, 2006 to September 15, 2006
Salmon [2 small]	from September 16, 2006 to September 30, 2006
Char [5] and other species	from June 15, 2006 to September 30, 2006
<b>Sainte-Anne</b> <sup>Note 7</sup> (see also zone 21), between the northern limit of the Gaspésie national park and the falls located near Gîte du Mont-Albert.	
<b>Fly fishing only</b>	
Salmon [2 small], char [5] and other species	from June 15, 2006 to September 30, 2006
<b>Sainte-Anne Nord-Est</b> , between its mouth and its source.	
All species	Fishing prohibited
<b>Saint-Jean</b> <sup>Note 8</sup> , between the limit of the downstream side of the lagoon (including the downstream side of the CN bridge) and a line drawn across the river, from the boundary separating Lots 1 and D (Rang 1, Haldimand) to the boundary separating Lots 12 and 13 (Rang Nord-Ouest-de-la-Ville).	
Note: This stretch has not yet been designated a salmon river.	
<b>Angling or fly fishing</b>	
Salmon [1]	from June 1 <sup>st</sup> , 2006 to August 31, 2006
Other species	from April 28, 2006 to September 4, 2006

<b>Saint-Jean</b> <sup>Note 8</sup> , between a line drawn across the river from the boundary separating lots 1 and D (Rang 1, Haldimand), to the boundary separating lots 12 and 13 (Rang Nord-Ouest-de-la-Ville) and the boundary line of York and Douglas townships.	
Salmon	Fishing prohibited
<b>Angling</b> <sup>Note 2</sup> or fly fishing	
Species other than salmon	from April 28, 2006 to May 14, 2006
<b>Saint-Jean</b> <sup>Note 8</sup> , between the boundary separating York and Douglas townships and the mouth of the Saint-Jean Sud river.	
<b>Fly fishing only</b>	
Salmon [2 small], char [5] and other species	from June 1 <sup>st</sup> , 2006 to September 30, 2006
<b>Saint-Jean</b> <sup>Note 8</sup> , between the mouth of the Saint-Jean Sud river and the source of the Saint-Jean river <sup>Note 10</sup> , as well as <b>Saint-Jean Sud</b> river.	
All species	Fishing prohibited
<b>York</b> <sup>Note 9</sup> , between the downstream side of the Highway 132 bridge and a line drawn across the river joining the boundary separating lots 22 and 23 to the boundary separating lots 17 and 18 (Rang 1, York township).	
Salmon	Fishing prohibited
<b>Angling</b> <sup>Note 2</sup> or fly fishing	
Smelt	from April 28, 2006 to September 4, 2006 and from December 20, 2006 to March 31, 2006
Other species, except salmon	from April 28, 2006 to September 4, 2006
<b>York</b> <sup>Note 9</sup> , between a line drawn across the river from the boundary separating lots 22 and 23, Rang 1, to the boundary separating lots 17 and 18 (Rang 1, York township), and the downstream side of Wakeham bridge.	
Salmon	Fishing prohibited
<b>Angling</b> <sup>Note 2</sup>	
Smelt	from April 28, 2006 to May 14, 2006 and from December 20, 2006 to March 31, 2006
Other species, except salmon	from April 28, 2006 to May 14, 2006
<b>York</b> <sup>Note 9</sup> , between the downstream side of the Wakeham bridge and the extension of the boundary separating blocks 43 and 54 of Baillargeon township.	
<b>Fly fishing only</b>	
Salmon [1] <sup>Note 1</sup>	from June 1 <sup>st</sup> , 2006 to August 31, 2006
Salmon [2 small]	from September 1 <sup>st</sup> , 2006 to September 30, 2006
Char [5] and other species	from June 1 <sup>st</sup> , 2006 to September 30, 2006
<b>York</b> <sup>Note 9</sup> , between the extension of the boundary separating blocks 43 and 54 of Baillargeon township and the mouth of Patch brook.	
<b>Fly fishing only</b>	
Salmon [2 small]	from June 1 <sup>st</sup> , 2006 to June 21, 2006
Salmon [1]	from June 22, 2006 to September 30, 2006
Char [5] and other species	from June 1 <sup>st</sup> , 2006 to September 30, 2006
<b>York</b> <sup>Note 9</sup> , between the mouth of Patch brook and the mouth of Castor brook.	
<b>Fly fishing only</b>	
Salmon [2 small], char [5] and other species	from June 1 <sup>st</sup> , 2006 to September 30, 2006
<b>York</b> <sup>Note 9</sup> , between the mouth of Castor brook and the outlet of York lake.	
All species	Fishing prohibited



**Note 1.** If the first salmon caught and kept is a small salmon, it is permitted to catch and keep a second salmon, small or large (see *Salmon*, page 1).

**Note 2.** With baited single hooks, size 6 or smaller.

**Note 3.** Artificial flies may be baited with worms.

**Note 4.** Fly fishing with baited single hooks, size 6 or smaller is also permitted.

**Note 5.** Fishing from a boat or any other floating craft in the waters of the zec is prohibited.

**Note 6.** Fishing from a motor boat on the waters of the Rivières-Matapédia-et-Patapédia Wildlife Sanctuary between the Causapsal river and the falls downstream from the Richard salmon pool near the Bonaventure and Matapédia district boundary is prohibited.

**Note 8.** Fishing from a motor boat on the waters of the wildlife sanctuary is prohibited.

**Note 9.** For specific regulations applying to smelt fishing, see the brochure *Sportfishing in Québec, 2005-2007 (Fishing periods/Catch Limits)* and the pamphlet *Sportfishing in Québec (Map of the zones/Main regulations)*.

## Fishing in salmon rivers - Zone 2

When fishing in the salmon rivers of zones 1, 2, 3, 18, 21, 27 and 28, you must cease fishing **any fish** for the rest of the day once you have caught and kept during that day, in one or more stretches of these rivers, a number of salmon that corresponds to the maximum daily quota for these rivers. Moreover, it is prohibited to fish in another salmon river located in these zones for the rest of that day.

Unless otherwise specified in [brackets], daily quotas for **species other than salmon** are the same as those for the zone; see the brochure *Sportfishing in Québec - Fishing periods/Catch Limits*.

The  icon draws your attention to new elements in 2006. They may also be highlighted in gray.

### Rivers

Gears/Species [Quotas]	Seasons
<b>Humqui</b> , between its confluence with the Matapédia river and its source.	
<b>Mistigouèche</b> , between the Mitis river and the dam at Des Eaux Mortes lake.	
<b>du Sud-ouest</b> , between its mouth and the downstream side of the Highway 132 bridge.	
All species	Fishing prohibited
<b>Humqui nord</b> , between its confluence with the Humqui river and the downstream side of the bridge on Branche Nord road in the municipality of Lac-Humqui.	
Salmon	Fishing prohibited
<b>Fly fishing only</b>	
Species other than salmon	from June 1 <sup>st</sup> , 2006 to August 31, 2006
<b>Kedgwick</b> , between its source and the Québec–New Brunswick border.	
<b>Fly fishing only</b>	
Salmon [1] <sup>Note 1</sup> and other species	from May 15, 2006 to September 30, 2006
<b>Quigley brook</b> , between its mouth and its source.	
All species	Fishing prohibited
<b>Milnikek</b> , between its confluence with the Matapédia river and its confluence with Grande rivière Milnikek Nord.	
<b>Fly fishing only</b>	
Salmon [1] <sup>Note 1</sup>	from June 1 <sup>st</sup> , 2006 to August 31, 2006
Other species	from May 8, 2006 to August 31, 2006
<b>Mitis</b> (see also zone 1), between the downstream side of the Highway 132 bridge at Sainte-Angèle-de-Mérici and the falls on the Métis Seigneurie.	
<b>Fly fishing only</b>	
Salmon [1] <sup>Note 1</sup>	from July 1 <sup>st</sup> , 2006 to July 31, 2006
Salmon [2 small]	from August 1 <sup>st</sup> , 2006 to September 30, 2006
Other species	from July 1 <sup>st</sup> , 2006 to September 30, 2006
<b>du Moulin</b> (Millstream), between its confluence with the Matapédia river and a straight line perpendicular to the current 1 km upstream from point 48°04'00" N 67°06'28" W.	
<b>Fly fishing only</b>	
Salmon [1] <sup>Note 1</sup>	from June 1 <sup>st</sup> , 2006 to August 31, 2006
Other species	from May 8, 2006 to August 31, 2006 <sup>Note 12</sup>

<b>Ouelle</b> (see also zone 3), between the downstream side of the Highway 132 bridge and Collège falls, except for the following stretch. <b>Fly fishing only</b>	
Salmon [1] <sup>Note 1</sup> and other species	from July 1 <sup>st</sup> , 2006 to August 31, 2006
<b>Ouelle</b> , the secondary channels on either side of the main channel between the downstream side of the Guignard bridge and the downstream side of the railway bridge.	
Salmon	Fishing prohibited
<b>Fly fishing only</b>	
Species other than salmon	from May 15, 2006 to May 31, 2006
<b>Ouelle</b> (see also zone 3), between Collège falls and the northeast boundary of Ashford township.	
Salmon	Fishing prohibited
<b>Fly fishing only</b>	
Species other than salmon	from May 5, 2006 to September 4, 2006
<b>Grande Rivière</b> , between its confluence with the Ouelle river and its confluence with the Chaude river. <b>Fly fishing only</b>	
Salmon [1] <sup>Note 1</sup> and other species	from July 1 <sup>st</sup> , 2006 to August 31, 2006
<b>Grande Rivière</b> , between its confluence with the Chaude river and the northeast boundary of Ashford township, as well as the <b>Chaude</b> river, between its confluence with Grande Rivière and the falls 2.25 km upstream, and the <b>Sainte-Anne</b> river, between its confluence with Grande Rivière and the falls 1 km upstream.	
All species	Fishing prohibited
<b>Patapédia</b> , between the line of confluence with the Ristigouche river and the Québec–New Brunswick border. <b>Fly fishing only</b>	
Salmon [2 small] and other species	from June 1 <sup>st</sup> , 2006 to August 31, 2006
<b>Patapédia</b> , between the Québec–New Brunswick border and a point 300 m downstream from the mouth of the Patapédia Est river. <b>Fly fishing only</b>	
Salmon [1] <sup>Note 1</sup> and other species	from June 1 <sup>st</sup> , 2006 to August 31, 2006
<b>Patapédia</b> , between a point 300 m downstream from the mouth of the Patapédia Est river and Patapédia lake.	
All species	Fishing prohibited
<b>Rimouski</b> , between the downstream side of the Highway 132 bridge and a straight line running perpendicular to the current 250 m downstream from the Pulpe dam. <b>Fly fishing only</b>	
Salmon [2 small] and other species	from June 15, 2006 to September 30, 2006
<b>Rimouski</b> , between a straight line running perpendicular to the current 250 m downstream from the Pulpe dam and the dam.	
All species	Fishing prohibited
<b>Rimouski</b> , between the Pulpe dam and the northern boundary line of Macpès township. <b>Fly fishing only</b>	
Salmon [2 small]	from June 15, 2006 to September 30, 2006
Other species	from May 5, 2006 to September 30, 2006
<b>Rimouski</b> , between the northern boundary line of Macpès township and the Portes de l'Enfer falls. <b>Fly fishing only</b>	
Salmon [2 small] and other species	from June 15, 2006 to September 30, 2006
<b>Ristigouche</b> (see also zone 1), between the mouth of the Matapédia river and the mouth of the Patapédia river. <b>Fly fishing only</b>	
Salmon [0 kept]	from April 15, 2006 to May 31, 2006 and from September 1 <sup>st</sup> , 2006 to September 30, 2006
Salmon [2 small]	from June 1 <sup>st</sup> , 2006 to August 31, 2006
Char [5] and other species	from April 15, 2006 to September 30, 2006
<b>Note 1.</b> If the first salmon caught and kept is a small salmon, it is permitted to catch and keep a second salmon, small or large (see <i>Salmon</i> , page 1).	
<b>Note 12.</b> Artificial flies may be baited with worms from May 8 to May 31.	

## Fishing in salmon rivers - Zone 3

When fishing in the salmon rivers of zones 1, 2, 3, 18, 21, 27 and 28, you must cease fishing **any fish** for the rest of the day once you have caught and kept during that day, in one or more stretches of these rivers, a number of salmon that corresponds to the maximum daily quota for these rivers. Moreover, it is prohibited to fish in another salmon river located in these zones for the rest of that day.

Unless otherwise specified in [brackets], daily quotas for **species other than salmon** are the same as those for the zone; see the brochure *Sportfishing in Québec - Fishing periods/Catch Limits*.

The  icon draws your attention to new elements in 2006. They may also be highlighted in gray.

Rivers	
Gears/Species [Quotas]	Seasons
<b>Ouelle</b> (see also zone 2), between the northeast boundary of Ashford township and the downstream side of the bridge in Rang 9 (Rang Saint-Joseph), Tourville municipality, as well as <b>Grande Rivière</b> , between the northeast boundary of Ashford township and its source, and the <b>Rat musqué</b> river, between its confluence with Grande Rivière and its source.	
Salmon	Fishing prohibited
<b>Angling or fly fishing</b>	
Species other than salmon	Same as zone

## Fishing in salmon rivers - Zone 18

When fishing in the salmon rivers of zones 1, 2, 3, 18, 21, 27 and 28, you must cease fishing **any fish** for the rest of the day once you have caught and kept during that day, in one or more stretches of these rivers, a number of salmon that corresponds to the maximum daily quota for these rivers. Moreover, it is prohibited to fish in another salmon river located in these zones for the rest of that day.

Unless otherwise specified in [brackets], daily quotas for **species other than salmon** are the same as those for the zone; see the brochure *Sportfishing in Québec - Fishing periods/Catch Limits*.

The  icon draws your attention to new elements in 2006. They may also be highlighted in gray.

Rivers	
Gears/Species [Quotas]	Seasons
<b>aux Anglais</b> , between a straight line perpendicular to the current joining the two banks at point 49°15'23" N., 68°07'56" W. and the downstream side of the Highway 138 bridge. <sup>Note 10</sup>	
<b>Betsiamites</b> , between a straight line joining the northern point of the Canadiens bank to Betsiamites point and the Bersimis II hydro-electric dam.	
All species	Fishing prohibited
<b>du Calumet</b> , between a straight line perpendicular to the current joining the two banks from the point 49°35'38" N 67°14'08" W and the downstream side of the Highway 138 bridge.	
Salmon	Fishing prohibited
<b>Fly fishing only</b>	
Other species	from June 1 <sup>st</sup> , 2006 to September 15, 2006
<b>du Calumet</b> , between the downstream side of Highway 138 bridge and the falls situated at 49°37'28" N 67°15'16" W. <sup>Note 10</sup>	
All species	Fishing prohibited
<b>des Escoumins</b> , between a straight line joining à la Croix point and the tip of the enrockment on which the Escoumins wharf is built and the southern limit of the Rivière-des-Escoumins zec. <sup>Note 10</sup>	
<b>Angling or fly fishing</b>	
Salmon [2 small]	from June 1 <sup>st</sup> , 2006 to September 15, 2006
Char [10] and other species	from April 25, 2006 to September 15, 2006
<b>des Escoumins</b> , between the dam located on lot 11 A, Range I, Des Escoumins a point 20 m downstream from Petit Sault. <sup>Note 10</sup>	
<b>Fly fishing only</b>	
Salmon [2 small] and other species	from June 1 <sup>st</sup> , 2006 to September 15, 2006
<b>des Escoumins</b> , between a point 20 m downstream from Petit Sault and a point 20 m upstream. <sup>Note 10</sup>	
All species	Fishing prohibited

<b>des Escoumins</b> , between a point 20 m upstream from Petit Sault and a point 20 m downstream from Grand Sault. <sup>Note 10</sup> <b>Fly fishing only</b>	
Salmon [2 small] and other species	from June 1 <sup>st</sup> , 2006 to September 15, 2006
<b>des Escoumins</b> , between a point 20 m downstream from Grand Sault and a point 20 m upstream. <sup>Note 10</sup>	
All species	Fishing prohibited
<b>des Escoumins</b> , between a point 20 m upstream from Grand Sault and a point 20 m downstream from Pinel falls. <sup>Note 10</sup> <b>Fly fishing only</b>	
Salmon [2 small] and other species	from June 1 <sup>st</sup> , 2006 to September 15, 2006
<b>des Escoumins</b> , between a point 20 downstream from Pinel falls and a point 20 m upstream. <sup>Note 10</sup>	
All species	Fishing prohibited
<b>des Escoumins</b> , between a point 20 m upstream from Pinel falls and the dam situated at the Gorgotton lake outlet. <sup>Note 10</sup>	
Salmon	Fishing prohibited
<b>Angling or fly fishing</b>	
Species other than salmon [same as zec Nordique]	Same as zec
<b>Franquelin</b> , between a straight line joining the two banks 50 m downstream from the Highway 138 bridge and the high voltage power transmission line 800 m upstream from this same bridge. <sup>Note 10</sup>	
Salmon	Fishing prohibited
<b>Angling or fly fishing</b>	
Species other than salmon	from April 28, 2006 to September 10, 2006
<b>Franquelin</b> , between the high voltage power transmission line and a straight line perpendicular to the current 20 m upstream from Thompson falls. <sup>Note 10</sup>	
All species	Fishing prohibited
<b>Godbout</b> , between a straight line perpendicular to the current joining the western end of Molson point to the opposite bank and the power line 1 km upstream. <sup>Note 10</sup> <b>Fly fishing only</b>	
Salmon [2 caught and released or 1 small caught and kept] <sup>Note 11</sup>	from June 1 <sup>st</sup> , 2006 to September 15, 2006
Other species	from June 1 <sup>st</sup> , 2006 to July 31, 2006
<b>Angling or fly fishing</b>	
Species other than salmon	from April 28, 2006 to May 31, 2006 and from August 1 <sup>st</sup> , 2006 to October 15, 2006
<b>Godbout</b> , between the power line and a line joining point 49°19'58" N 67°39'56" W on the western bank to point 49°20'04" N 67°39'56" W on the eastern bank. <sup>Note 10</sup> <b>Fly fishing only</b>	
Salmon [2 caught and released or 1 small caught and kept] <sup>Note 11</sup>	from June 1 <sup>st</sup> , 2006 to September 15, 2006
Other species	from June 1 <sup>st</sup> , 2006 to September 15, 2006
<b>Godbout</b> , between a line joining point 49°19'58" N 67°39'56" W on the western bank to point 49°20'04" N 67°39'56" W on the eastern bank and the western limit of block A of De Monts township. <sup>Note 10</sup>	
All species	Fishing prohibited
<b>Godbout</b> , between the western limit of block A of De Monts township and a straight line perpendicular to the current 60 m downstream the 14-mile falls. <sup>Note 10</sup> <b>Fly fishing only</b>	
Salmon [2 caught and released or 1 small caught and kept] <sup>Note 11</sup>	from June 1 <sup>st</sup> , 2006 to September 15, 2006
Other species	from June 1 <sup>st</sup> , 2006 to September 15, 2006
<b>Godbout</b> , between a straight line perpendicular to the current 60 m downstream the 14-mile falls and that falls. <sup>Note 10</sup>	
All species	Fishing prohibited

<b>Godbout</b> , between the 14-mile falls and the eastern limit of lake Cyprès outfitting operation formed by points 49°41'38" N 67°51'21" W on the eastern bank and 49°41'34" N 67°51'23" W on the western bank. <sup>Note 10</sup>	
<b>Fly fishing only</b>	
Salmon [2 caught and released or 1 small caught and kept] <sup>Note 11</sup>	from June 1 <sup>st</sup> , 2006 to September 15, 2006
Other species	from June 1 <sup>st</sup> , 2006 to September 15, 2006
<b>Godbout</b> , between the eastern limit of lake Cyprès outfitting operation and its source. <sup>Note 10</sup>	
Salmon	Fishing prohibited
<b>Fly fishing only</b>	
Species other than salmon	from April 28, 2006 to September 10, 2006
<b>Laval</b> , between a straight line joining Laval point and the southeastern point of Didier bay, via point 48°45'36" N., 69°02'06" W. and a straight line joining the southern tip of block "E" on the western bank (48°46'21" N., 69°03'07" W.) to the southwestern tip of block "E" on the eastern bank (48°46'21" N., 69°03'03" W.). <sup>Note 10</sup>	
Salmon	Fishing prohibited
<b>Angling or fly fishing</b>	
Smelt	from April 1 <sup>st</sup> , 2006 to April 15, 2006 and from December 1 <sup>st</sup> , 2006 to March 31, 2007
Char [10] et other species, except salmon	from May 15, 2006 to October 15, 2006
<b>Laval</b> , between a straight line joining the southern tip of block "E" on the western bank (48°46'21" N., 69°03'07" W.) to the southwestern tip of block "E" on the eastern bank (48°46'21" N., 69°03'03" W.) and a straight line running perpendicular to the current 500 m upstream. <sup>Note 10</sup>	
<b>Fly fishing only</b>	
Salmon [1]	from June 1 <sup>st</sup> , 2006 to August 15, 2006
Char [10] and other species, except smelt	from June 1 <sup>st</sup> , 2006 to August 15, 2006 and from August 16, 2006 to October 15, 2006 <sup>Note 4</sup>
<b>Angling or fly fishing</b>	
Smelt	from April 1 <sup>st</sup> , 2006 to April 15, 2006 and from December 1 <sup>st</sup> , 2006 to March 31, 2007
<b>Laval</b> , between a straight line running perpendicular to the current 500 m upstream from a straight line joining the southern tip of block "E" on the western bank (48°46'21" N., 69°03'07" W.) to the southwestern tip of block "E" on the eastern bank (48°46'21" N., 69°03'03" W.) and a straight line joining point 48°49'51" N., 69°01'44" W. on the western bank and 48°49'52" N., 69°01'29" W. on the eastern bank. <sup>Note 10</sup>	
<b>Fly fishing only</b>	
Salmon [1]	from June 1 <sup>st</sup> , 2006 to August 15, 2006
Char [10] and other species	from June 1 <sup>st</sup> , 2006 to August 15, 2006 and from August 16, 2006 to October 15, 2006 <sup>Note 4</sup>
<b>Laval</b> , between a line joining point 48°49'51" N., 69°01'44" W. on the western bank and point 48°49'52" N., 69°01'29" W. on the eastern bank, and a straight line running perpendicular to the current 300 m downstream from the kilometre 26 falls, including lake à Jacques. <sup>Note 10</sup>	
<b>Fly fishing only</b>	
Char [10], Salmon [1] and other species	from June 1 <sup>st</sup> , 2006 to August 15, 2006
<b>Laval</b> , between a straight line running perpendicular to the current 300 m downstream from the kilometre 26 falls and a straight line running perpendicular to the current 100 m upstream from these falls. <sup>Note 10</sup>	
All species	Fishing prohibited
<b>Laval</b> , between a straight line running perpendicular to the current 100 m upstream from the kilometre 26 falls and the southeast limit of Laval lake. <sup>Note 10</sup>	
Salmon	Fishing prohibited
<b>Angling or fly fishing</b>	
Species other than salmon [same as zec de Forestville]	Same as zec



<b>Mistassini</b> , between a straight line joining Mistassini rock to Mistassini point and a straight line perpendicular to the current 300 m downstream from the Highway 138 bridge. <sup>Note 10</sup>	
Salmon	Fishing prohibited
<b>Fly fishing only</b> <sup>Note 4</sup>	
Species other than salmon	from June 1 <sup>st</sup> , 2006 to September 15, 2006
<b>Mistassini</b> , between a straight line running perpendicular to the current 300 m downstream from the Highway 138 bridge and the southeast portion of lake Bourdon (49°23'10" N., 69°02'49" W.). <sup>Note 10</sup>	
All species	Fishing prohibited
<b>Pentecôte</b> , between a straight line joining the eastern and western points of its mouth and the downstream side of the Highway 138 bridge. <sup>Note 10</sup>	
Salmon	Fishing prohibited
<b>Angling or fly fishing</b>	
Species other than salmon	from April 1 <sup>st</sup> , 2006 to April 15, 2006 and from April 28, 2006 to September 10, 2006 and from December 1 <sup>st</sup> , 2006 to March 31, 2007
<b>Pentecôte</b> , between the downstream side of the Highway 138 bridge and the first falls (49°47'26" N 67°15'48" W), as well as the <b>Dupont</b> river, between its mouth and the limit of the salmon run at point 49°47'08" N., 67°11'33" W. <sup>Note 10</sup>	
<b>Fly fishing only</b>	
Salmon [1] and other species	from June 1 <sup>st</sup> , 2006 to September 15, 2006
<b>Petite rivière de la Trinité</b> , between a straight line joining the two banks 50 m downstream from the Highway 138 bridge and a straight line perpendicular to the current joining the two banks 10 m upstream from the falls 100 m downstream from Genest brook. <sup>Note 10</sup>	
All species	Fishing prohibited
<b>de la Trinité</b> , between a straight line joining the two banks 175 m downstream from the Highway 138 bridge and the downstream side of the 22-Mile bridge. <sup>Note 10</sup>	
<b>Fly fishing only</b>	
Salmon [2 small]	from June 1 <sup>st</sup> , 2006 to September 15, 2006
Char [10] and other species	from June 1 <sup>st</sup> , 2006 to September 30, 2006
<b>de la Trinité</b> , between the downstream side of the 22-Mile bridge and the power line (49°43'55" N 67°26'00" W) . <sup>Note 10</sup>	
<b>Fly fishing only</b>	
Salmon [2 small], char [10] and other species	from June 1 <sup>st</sup> , 2006 to September 15, 2006
<b>de la Trinité</b> , between the power line (49°43'55" N 67°26'00" W) and the northern limit of zec de la Rivière-de-la-Trinité. <sup>Note 10</sup>	
All species	Fishing prohibited
<b>de la Trinité</b> , between the northern limit of zec de la Rivière-de-la-Trinité and its source. <sup>Note 10</sup>	
Salmon	Fishing prohibited
<b>Angling or fly fishing</b>	
Species other than salmon	from April 28, 2006 to September 10, 2006
<b>Note 4.</b> Fly fishing with baited single hooks, size 6 or smaller is also permitted. <b>Note 10.</b> And tributaries in this area frequented by salmon. <b>Note 11.</b> Whichever limit is attained first.	

## Fishing in salmon rivers - Zone 19 (southern part)

Unless otherwise specified in [brackets], daily quotas for **species other than salmon** are the same as those for the zone; see the brochure *Sportfishing in Québec - Fishing periods/Catch Limits*.

The  icon draws your attention to new elements in 2006. They may also be highlighted in gray.

<b>Rivers</b>	
Gears/Species [Quotas]	Seasons
<b>Aguanus</b> , between a straight line joining point 50°13'11" N., 62°05'42" W. to point 50°13'02" N., 62°05'00" W. and the first of the four falls located at point 50°28'00" N., 61°56'18" W. <sup>Note 10</sup> <b>Fly fishing only</b>	
Salmon [1] <sup>Note 1</sup> and other species	from June 1 <sup>st</sup> , 2006 to September 15, 2006
<b>des Belles-Amours</b> , between a straight line joining point 51°28'29" N., 57°26'57" W. to point 51°28'47" N., 57°26'01" W. via point 51°28'36" N., 57°26'29" W and the downstream side of the Highway 138 bridge. <sup>Note 10</sup> <b>Angling or fly fishing</b>	
Salmon [3]	from June 1 <sup>st</sup> , 2006 to September 15, 2006
Other species	from April 28, 2006 to September 15, 2006
<b>des Belles-Amours</b> , between the downstream side of the Highway 138 bridge and the limit of the salmon run (50°29'14" N., 57°28'36" W.). <sup>Note 10</sup> <b>Fly fishing only</b>	
Salmon [3] and other species	from June 1 <sup>st</sup> , 2006 to September 15, 2006
<b>au Bouleau</b> , between a straight line joining points 50°16'53" N., 65°31'04" W on the western bank to point 50°16'56" N., 65°30'57" W. on the eastern bank, and the power line situated 1 km upstream. <sup>Note 10</sup> <b>Angling or fly fishing</b>	
Salmon [1] <sup>Note 1</sup>	from June 1 <sup>st</sup> , 2006 to September 15, 2006
Other species	from April 28, 2006 to September 15, 2006
<b>au Bouleau</b> , between the power line and point 50°21'00" N., 65°31'54" W. <b>Fly fishing only</b>	
Salmon [1] <sup>Note 1</sup> and other species	from June 1 <sup>st</sup> , 2006 to September 15, 2006
<b>Brador Est</b> , between a straight line joining the southern tip of La Falaise point to the opposite bank at point 51°29'19" N., 57°14'24" W. and the downstream side of the Highway 138 bridge. <sup>Note 10</sup> <b>Angling or fly fishing</b>	
Salmon [3]	from June 1 <sup>st</sup> , 2006 to September 15, 2006
Other species	from April 28, 2006 to September 15, 2006
<b>Brador Est</b> , between the downstream side of the Highway 138 bridge and the limit of the salmon run (51°32'30" N., 57°08'08" W.). <sup>Note 10</sup> <b>Fly fishing only</b>	
Salmon [3] and other species	from June 1 <sup>st</sup> , 2006 to September 15, 2006
<b>Chécatica</b> , between a straight line joining point 51°22'26" N., 58°18'27" W. to point 51°22'14" N., 58°18'22" W. and 51°23'14" N. latitude. <sup>Note 10</sup> <b>Angling or fly fishing</b>	
Salmon [3]	from June 1 <sup>st</sup> , 2006 to September 15, 2006
Other species	from April 28, 2006 to September 15, 2006
<b>Chécatica</b> , between 51°23'14" N. latitude and the limit of the salmon run in this river (51°23'22" N.). <sup>Note 10</sup> <b>Fly fishing only</b>	
Salmon [3] and other species	from June 1 <sup>st</sup> , 2006 to September 15, 2006
<b>Coacoachou</b> , between a straight line joining point 50°16'05" N., 60°18'19" W. to point 50°16'11" N., 60°17'32" W. and the lake Salé tributary. <sup>Note 10</sup> <b>Angling or fly fishing</b>	
Salmon [3]	from June 1 <sup>st</sup> , 2006 to September 15, 2006
Other species	from April 28, 2006 to September 15, 2006

<b>Coacoachou</b> , between the lake Salé tributary and lake Coacoachou. <sup>Note 10</sup> <b>Fly fishing only</b>	
Salmon [3] and other species	from June 1 <sup>st</sup> , 2006 to September 15, 2006
<b>de la Corneille</b> , between a straight line joining point 50°17'01" N., 62°54'00" W. to point 50°16'59" N., 62°53'53" W. and a straight line joining point 50°16'57" N., 62°53'45" W. to point 50°16'59" N., 62°53'41" W. up to lake Tanguay. <sup>Note 10</sup> <b>Fly fishing only</b>	
Salmon [1] <sup>Note 1</sup> and other species	from June 1 <sup>st</sup> , 2006 to September 15, 2006
<b>Lac Tanguay</b> <b>Angling or fly fishing</b>	
Salmon [1] <sup>Note 1</sup> and other species	from June 1 <sup>st</sup> , 2006 to September 15, 2006
<b>Coxipi</b> , between a straight line joining point 51°18'21" N., 58°29'00" W. to point 51°18'19" N., 58°28'38" W. and its source. <sup>Note 10</sup> <b>Fly fishing only</b>	
Salmon [3] and other species	from June 1 <sup>st</sup> , 2006 to September 15, 2006
<b>Étamamiou</b> , south branch: between a straight line joining point 50°15'55" N., 59°58'30" W. to point 50°15'59" N., 59°58'11" W. and lake Gagnon. <sup>Note 10</sup> East branch: between a straight line joining point 50°20'36" N., 59°51'11" W. to point 50°20'45" N., 59°50'31" W. and lake Gagnon. <sup>Note 10</sup> Between lakes Gagnon and Foucher, Foucher and Riverin, Riverin and Triquet, Foucher and Du Feu, Du Feu and Manet, Manet and its source. <sup>Note 10</sup> <b>Fly fishing only</b>	
Salmon [3] and other species	from June 1 <sup>st</sup> , 2006 to September 15, 2006
<b>Lakes : Du Feu, Foucher, Gagnon, Manet, Riverin, Triquet</b> <b>Angling or fly fishing</b>	
Salmon [3] and other species	from June 1 <sup>st</sup> , 2006 to September 15, 2006
<b>du Gros Mécatina</b> , between a straight line joining point 50°46'11" N., 59°08'32" W. to point 50°46'14" N., 59°08'24" W. and a straight line joining point 50°46'05" N., 59°05'50" W. to point 50°46'07" N., 59°05'26" W., and the first rapids at 50°49'06"N. latitude. <b>Angling or fly fishing</b>	
Salmon [3]	from June 1 <sup>st</sup> , 2006 to September 15, 2006
Other species	from April 28, 2006 to September 15, 2006
<b>du Gros Mécatina</b> , between the first rapids located at 50°49'06"N. latitude and lake Du Gros Mécatina. <sup>Note 10</sup> Between lake Du Gros Mécatina and its source. <sup>Note 10</sup> <b>Fly fishing only</b>	
Salmon [3] and other species	from June 1 <sup>st</sup> , 2006 to September 15, 2006
<b>Lake du Gros Mécatina</b> <b>Angling or fly fishing</b>	
Salmon [3] and other species	from June 1 <sup>st</sup> , 2006 to September 15, 2006
<b>Jupitagon</b> , between a straight line joining point 50°17'07" N., 64°35'27" W. on the western bank to point 50°17'07" N., 64°34'56" W. on the eastern bank and the first rapids (50°17'17" N., 64°35'02" W.). <sup>Note 10</sup> <b>Angling or fly fishing</b>	
Salmon [1] <sup>Note 1</sup>	from June 1 <sup>st</sup> , 2006 to September 15, 2006
Other species	from April 28, 2006 to September 15, 2006
<b>Jupitagon</b> , between the first rapids at point 50°17'17" N., 64°35'02" W. and its source. <sup>Note 10</sup> <b>Fly fishing only</b>	
Salmon [1] <sup>Note 1</sup> and other species	from June 1 <sup>st</sup> , 2006 to September 15, 2006
<b>Kécarpoui</b> , between a straight line joining point 51°04'46" N., 58°50'20" W. to point 51°04'50" N., 58°49'58" W. and the first rapids (51°05'31" N., 58°51'26" W.). <sup>Note 10</sup> <b>Angling or fly fishing</b>	
Salmon [3]	from June 1 <sup>st</sup> , 2006 to September 15, 2006
Other species	from April 28, 2006 to September 15, 2006

<b>Kécarpoui</b> , between the first rapids (51°05'31" N., 58°51'26" W.) and its source. <sup>Note 10</sup> <b>Fly fishing only</b>	
Salmon [3] et autres espèces	from June 1 <sup>st</sup> , 2006 to September 15, 2006
<b>Kegaska</b> , between a straight line joining point 50°10'53" N., 61°21'00" W. to point 50°10'41" N., 61°20'59" W. and its source <sup>Note 10</sup> , except lake Kegaska. <b>Fly fishing only</b>	
Salmon [3] and other species	from June 1 <sup>st</sup> , 2006 to September 15, 2006
<b>Kegaska lake</b>	
Salmon	Fishing prohibited
<b>Angling or fly fishing</b>	
Species other than salmon	Same as zone
<b>Magpie</b> , between a straight line perpendicular to the current joining the two banks 400 m downstream from the Highway 138 bridge and the downstream side of this bridge. <sup>Note 10</sup> <b>Angling or fly fishing</b>	
Salmon [1] <sup>Note 1</sup>	from June 1 <sup>st</sup> , 2006 to September 15, 2006
Other species	from April 28, 2006 to September 15, 2006
<b>Magpie</b> , between the downstream side of the Highway 138 bridge and a point 200 m downstream from the hydro-electric dam. <sup>Note 10</sup> <b>Fly fishing only</b>	
Salmon [1] <sup>Note 1</sup> and other species	from June 1 <sup>st</sup> , 2006 to September 15, 2006
<b>Magpie</b> , between a point 200 m downstream from the hydro-electric dam and the dam itself.	
All species	Fishing prohibited
<b>Matamec</b> , between a straight line joining point 50°16'58" N., 65°58'05" W. to point 50°17'00" N., 65°57'57" W. and the fifth falls (50°20'05" N., 65°57'50" W.). <sup>Note 10</sup>	
All species	Fishing prohibited
<b>Mingan</b> , between a straight line joining point 50°17'32" N., 64°00'25" W. to point 50°16'57" N., 63°59'46" W. via point 50°18'00" N., 63°58'00" W. and the downstream side of the Highway 138 bridge. <sup>Note 10</sup>	
Salmon	Fishing prohibited
<b>Angling or fly fishing</b>	
Species other than salmon	from April 28, 2006 to September 15, 2006
<b>Mingan</b> , between the downstream side of the Highway 138 bridge and its source. <sup>Note 10</sup> <b>Fly fishing only</b>	
Salmon [2 small] and other species	from June 15, 2006 to July 31, 2006
<b>Moisie</b> , between a straight line joining Aux Américains point to Moisie point and a straight line perpendicular to the current joining the old Moisie wharf to the opposite bank at point 50°12'39" N., 66°03'42" W. <sup>Note 10</sup>	
Salmon	Fishing prohibited
<b>Angling or fly fishing</b>	
Species other than salmon	from April 28, 2006 to September 15, 2006
<b>Moisie</b> , between a straight line perpendicular to the current joining the old Moisie wharf to the opposite bank at point 50°12'39" N., 66°03'42" W. and the downstream side of the Highway 138 bridge. <sup>Note 10</sup> <b>Angling or fly fishing</b>	
Salmon [2] and other species	from May 25, 2006 to September 15, 2006
<b>Moisie</b> , between the downstream side of the Highway 138 bridge to the upstream limit of zec Moisie at point 50°15'35" N., 66°07'45" W. on the western bank and point 50°15'38" N., 66°07'26" W. on the eastern bank. <sup>Note 10</sup> <b>Fly fishing only</b>	
Salmon [2] and other species	from May 25, 2006 to September 15, 2006
<b>Moisie</b> , between the upstream limit of zec Moisie at point 50°15'35" N., 66°07'45" W. on the western bank and point 50°15'38" N., 66°07'26" W. on the eastern bank, and the upstream limit of the Haute Moisie outfitting operation at point 51°19'32" N., 66°18'33" W. on the western bank and point 51°19'36" N., 66°18'28" W. on the eastern bank. <sup>Note 10</sup> <b>Fly fishing only</b>	
Salmon [1] and other species	from June 1 <sup>st</sup> , 2006 to September 15, 2006

<b>Moisie</b> , between the upstream limit of the Haute Moisie outfitting operation and the 52 <sup>nd</sup> parallel falls from point 52° 00'03" N., 6°42'39" W. on the western bank to point 52°00'05" N., 66°42'34" W. on the eastern bank, on the main branch. Note 10	
<b>Taoti</b> , between its confluence with the Moisie river and a point 10 km upstream (51°45'00" N., 66°20'00" W.). Note 10	
Salmon	Fishing prohibited
<b>Fly fishing only</b>	
Species other than salmon	from June 1 <sup>st</sup> , 2006 to September 15, 2006
<b>Nipissis</b> , between its confluence with the Moisie river and the falls located at point 50°54'06" N., 65°57'20" W. Note 10	
<b>Wacouno</b> , between its confluence with the Nipissis river and Keshkouhn falls (51°01'24" N., 65°51'11" W.). Note 10	
<b>Katchipitonkas</b> , between its confluence with the Wacouno river and a point 2 km upstream (51°01'14" N., 65°52'50" W.). Note 10	
<b>Nipisso</b> , between its confluence with the Nipissis river and a point 2 km upstream (50°39'42" N., 65°57'46" W.). Note 10	
<b>à l'Eau Dorée</b> , between its confluence with the Moisie river and a point 1 km upstream (50°44'37" N., 66°14'08" W.). Note 10	
<b>Ouapetec</b> , between its confluence with the Moisie river and lake Ouapetec. Note 10	
<b>Joseph</b> , between its confluence with the Moisie river and a point 1 km upstream (50°58'11" N., 66°20'15" W.). Note 10	
<b>Caopacho</b> , between its confluence with the Moisie river and a point 2 km upstream (51°18'36" N., 66°16'00" W.). Note 10	
<b>Fly fishing only</b>	
Salmon [1] and other species	from June 1 <sup>st</sup> , 2006 to September 15, 2006
<b>Petite rivière à la Truite</b> , between its mouth and its source. Note 10	
Salmon	Fishing prohibited
<b>Angling or fly fishing</b>	
Species other than salmon	from June 1 <sup>st</sup> , 2006 to September 15, 2006
<b>Musquanousse</b> , between a straight line joining point 50°11'49" N., 60°58'26" W. to point 50°11'30" N 60°57'20" O and the first rapids (50°15'53" N., 61°02'08" W.), Note 10 Between the first rapids and lake À l'Île, Note 10 Between lakes À l'Île and Missu, Missu and Des Outardes, Des Outardes and Marie-Claire, Marie-Claire and Musquanousse , Note 10 Upstream from lake Musquanousse. Note 10	
<b>Fly fishing only</b>	
Salmon [3] and other species	from June 1 <sup>st</sup> , 2006 to September 15, 2006
Lakes : à l'Île, Marie-Claire, Missu, Musquanousse, des Outardes.	
<b>Angling or fly fishing</b>	
Salmon [3] and other species	from June 1 <sup>st</sup> , 2006 to September 15, 2006
<b>Musquaro</b> , between a line joining point 50°11'32" N., 61°03'32" W. on the western bank to point 50°11'57" N., 61°02'41" W. at the southwest tip of Menahkunakat island then from the northeastern tip of Menahkunakat island (50°12'22" N., 61° 02'52" W.) to a point on the eastern bank (50°12'40" N., 61°03'15" W.) up to the second falls (50°17'25" N., 61°13'09" W.). Note 10	
<b>Fly fishing only</b>	
Salmon [3] and other species	from June 1 <sup>st</sup> , 2006 to September 15, 2006
<b>Nabisipi</b> , between a straight line joining point 50°13'58" N., 62°13'21" W. to point 50°13'53" N., 62°13'05" W. and the downstream side of the Highway 138 bridge. Note 10	
<b>Angling or fly fishing</b>	
Salmon [1] Note 1 and other species	from June 1 <sup>st</sup> , 2006 to September 15, 2006
<b>Nabisipi</b> , between the downstream side of the Highway 138 bridge and its source. Note 10	
<b>Fly fishing only</b>	
Salmon [1] Note 1 and other species	from June 1 <sup>st</sup> , 2006 to September 15, 2006
<b>Napetipi</b> , between a straight line from 51°18'11" N., 58°09'00" W. to point 51°18'10" N., 58°08'26" W. and the first rapids (51°22'52" N., 58°05'09" W.). Note 10	
<b>Angling or fly fishing</b>	
Salmon [3]	from June 1 <sup>st</sup> , 2006 to September 15, 2006
Other species	from April 28, 2006 to September 15, 2006
<b>Napetipi</b> , between the first rapids and its source, with the exception of lake Napetipi. Note 10	
<b>Fly fishing only</b>	
Salmon [3] and other species	from June 1 <sup>st</sup> , 2006 to September 15, 2006



<b>Natashquan</b> , between a straight line joining the southwestern extremity of Parent point to the northern extremity of Vieux Poste point via the northern extremity of l'île Sainte-Hélène, and its source. <sup>Note 10</sup> <b>Fly fishing only</b>	
Salmon [2] and other species	from June 1 <sup>st</sup> , 2006 to September 15, 2006
<b>Nétagamiou</b> , between a straight line joining point 50°28'11" N., 59°36'39" W. to point 50°28'03" N., 59°36'24" W. and a point 100 m downstream from the first falls. <sup>Note 10</sup> <b>Angling or fly fishing</b>	
Salmon [3]	from June 1 <sup>st</sup> , 2006 to September 15, 2006
Other species	from April 28, 2006 to September 15, 2006
<b>Nétagamiou</b> , between a point 100 m downstream from the first falls and Du Petit Mécatina river. <sup>Note 10</sup> <b>Fly fishing only</b>	
Salmon [3] and other species	from June 1 <sup>st</sup> , 2006 to September 15, 2006
<b>Olomane</b> , between a straight line joining point 50°12'31" N., 60°40'11" W. to point 50°11'51" N., 60°39'14" W. to point 50°11'43" N., 60°38'10" W. to point 50°12'06" N., 60°36'45" W. , and a point 100 m downstream from the first rapid. <sup>Note 10</sup> <b>Angling or fly fishing</b>	
Salmon [3] and other species	from June 1 <sup>st</sup> , 2006 to September 15, 2006
<b>Olomane</b> , between a point 100 m downstream from the first rapids and its source. <sup>Note 10</sup> <b>Fly fishing only</b>	
Salmon [3] and other species	from June 1 <sup>st</sup> , 2006 to September 15, 2006
<b>du petit Mécatina</b> , between a straight line joining point 50°35'00" N., 59°24'50" W. to point 50°35'23" N., 59°22'33" W. and a point 100 m downstream from the first rapids (50°39'31" N., 59°25'46" W.). <sup>Note 10</sup> <b>Angling or fly fishing</b>	
Salmon [3]	from June 1 <sup>st</sup> , 2006 to September 15, 2006
Other species	from April 28, 2006 to September 15, 2006
<b>du petit Mécatina</b> , between a point 100 m downstream from the first rapids (50°39'31" N., 59°25'46" W.) and 50°41' N. latitude on Du Petit Mécatina river. <sup>Note 10</sup> <b>Fly fishing only</b>	
Salmon [3] and other species	from June 1 <sup>st</sup> , 2006 to September 15, 2006
<b>du Porc-Épic</b> , between its confluence with Du Petit Mécatina river and a point located at 50 ° 44' N. latitude. <sup>Note 10</sup> <b>Fly fishing only</b>	
Salmon [3]	from June 1 <sup>st</sup> , 2006 to September 15, 2006
Other species	from April 28, 2006 to September 15, 2006
<b>Piashti</b> , between a straight line joining the southeastern tip of Tanguay point (50°16'43" N., 62°48'41" W.) and the outcrop of Loizeau point (50°16'40" N., 62°48'11" W.) to the southern tip of Loizeau point (50°16'50" N., 62°47'56" W.) and a straight line running perpendicular to the current joining the two banks 125 m downstream from the Highway 138 bridge. <sup>Note 10</sup>	
Salmon	Fishing prohibited
<b>Angling or fly fishing</b>	
Species other than salmon	from April 28, 2006 to September 10, 2006
<b>Piashti</b> , between a straight line perpendicular to the current joining the two banks 125 m downstream from the Highway 138 bridge and a point 300 m upstream from this bridge. <sup>Note 10</sup> <b>Fly fishing only</b>	
Salmon [1] <sup>Note 1</sup> and other species	from June 1 <sup>st</sup> , 2006 to September 15, 2006
<b>Angling or fly fishing</b>	
Species other than salmon	from April 1 <sup>st</sup> , 2006 to April 15, 2006 and from December 1 <sup>st</sup> , 2006 to March 31, 2007
<b>Piashti</b> , between a straight line perpendicular to the current 300 m upstream from the Highway 138 bridge and Piashti falls. <sup>Note 10</sup> <b>Fly fishing only</b>	
Salmon [1] <sup>Note 1</sup> and other species	from June 1 <sup>st</sup> , 2006 to September 15, 2006

<b>Pigou</b> , between a line joining point 50°15'58" N., 65°37'25" W. on the western bank to point 50°16'06" N., 65°37'01" W. on the eastern bank and the falls 800 m downstream from the Highway 138 bridge (50°16'38" N., 65°38'32" W.). <sup>Note 10</sup> <b>Fly fishing only</b>	
Salmon [1] <sup>Note 1</sup> and other species	from June 1 <sup>st</sup> , 2006 to September 15, 2006
<b>aux Rochers</b> , between a straight line joining point 50°00'50" N., 66°52'40" W. in Port-Cartier-Ouest to point 50°00'51" N., 66°51'49" W. at île du Quai, from there to point 50°01'17" N., 66°51'43" W. in Port-Cartier and the downstream side of the bridges linking Port-Cartier-Ouest to Port-Cartier, except for the following stretch. <b>Fly fishing only</b>	
Salmon [2 small]	from June 1 <sup>st</sup> , 2006 to July 9, 2006
Salmon [1]	from July 10, 2006 to September 15, 2006
Other species	from June 1 <sup>st</sup> , 2006 to September 15, 2006
<b>aux Rochers</b> , between a straight line joining point 50°01'05" N., 66°52'28" W. to point 50°01'00" N., 66°52'20" W. and the downstream side of the bridge on the west branch of the river linking Port-Cartier-Ouest to Port-Cartier. (small wharf sector). (See <i>Fishing licence for species other than anadromous Atlantic salmon</i> , page 2) <b>Fly fishing only</b>	
Salmon [2 small]	from June 1 <sup>st</sup> , 2006 to July 9, 2006
Salmon [1]	from July 10, 2006 to September 15, 2006
Other species	from June 1 <sup>st</sup> , 2006 au 30 juin, 2006
<b>Angling or fly fishing</b>	
Species other than salmon	from July 1 <sup>st</sup> , 2006 to September 15, 2006
<b>aux Rochers</b> , between the downstream side of the bridges linking Port-Cartier-Ouest to Port-Cartier and the municipal holding dam. <sup>Note 10</sup> <b>Fly fishing only</b>	
Salmon [2 small]	from June 1 <sup>st</sup> , 2006 to July 9, 2006
Salmon [1]	from July 10, 2006 to September 15, 2006
Other species	from June 1 <sup>st</sup> , 2006 to September 15, 2006
<b>aux Rochers</b> , between the municipal holding dam and the downstream side of the 8-mile bridge. <sup>Note 10</sup>	
Salmon	Fishing prohibited
<b>Angling or fly fishing</b>	
Species other than salmon	from May 20, 2006 to September 4, 2006
<b>aux Rochers</b> , between the downstream side of the 8-mile bridge and the southern tip of the island located south of lake Walker (50°07'54" N., 67°07'59" W.). <sup>Note 10</sup> <b>Fly fishing only</b>	
Salmon [2 small]	from June 1 <sup>st</sup> , 2006 to July 9, 2006
Salmon [1]	from July 10, 2006 to September 15, 2006
Other species	from May 20, 2006 to September 15, 2006
<b>MacDonald</b> , between its mouth and the downstream side of the railway bridge located northeast of lake Quatre Lieues. <sup>Note 10</sup>	
Salmon	Fishing prohibited
<b>Angling or fly fishing</b>	
Species other than salmon	from May 20, 2006 to September 4, 2006
<b>MacDonald</b> , between lake Quatre Lieues and the footbridge downstream from MacDonald falls. <sup>Note 10</sup> <b>Fly fishing only</b>	
Salmon [2 small]	from July 1 <sup>st</sup> , 2006 to July 9, 2006
Salmon [1]	from July 10, 2006 to September 15, 2006
Other species	from May 20, 2006 to September 15, 2006
<b>MacDonald</b> , between the footbridge downstream from MacDonald falls and the falls. <sup>Note 10</sup>	
All species	Fishing prohibited




<b>MacDonald</b> , between MacDonald falls and lake Valilée. <sup>Note 10</sup>	
<b>Ronald</b> , between its mouth and the end of the salmon run in that river (50°10'20" N., 67°16'25" W.). <sup>Note 10</sup>	
Salmon	Fishing prohibited
<b>Fly fishing only</b>	
Species other than salmon	from May 20, 2006 to September 4, 2006
<b>Romaine</b> , between a straight line joining Paradis point to île Moutange at point 50°16'18" N., 63°50'08" W. , and from île Moutange at point 50°16'48" N., 63°49'02" W. to Aisley point, and from this line to a point 100 m downstream from the first falls (50°17'51" N., 63°48'18" W.). <sup>Note 10</sup>	
Salmon	Fishing prohibited
<b>Angling or fly fishing</b>	
Species other than salmon	from April 28, 2006 to September 15, 2006
<b>Romaine</b> , between a point 100 m downstream from the first falls and the large falls (50 ° 23'14" N., 63 ° 15'13" W.). <sup>Note 10</sup>	
<b>Pujalon</b> , from a straight line at the mouth of the river joining point 50°18'27" N., 63°40'00" W. to point 50°18'23" N., 63°39'51" W. and the first rapids of the lake Pujalon outlet channel. <sup>Note 10</sup>	
<b>Fly fishing only</b>	
Salmon [1] <sup>Note 1</sup> and other species	from June 1 <sup>st</sup> , 2006 to September 15, 2006
<b>Saint-Augustin</b> , between a straight line joining point 51°13'58" N., 58°37'03" W. to point 51°11'44" N., 58°35'54" W. to point 51°11'07" N., 58°35'49" W. and its source. <sup>Note 10</sup>	
<b>Saint-Augustin Nord-Ouest</b> , between a straight line joining point 51°11'06" N., 58°35'51" W. to point 51°13'56" N., 58°37'30" W. and its source. <sup>Note 10</sup>	
<b>Fly fishing only</b>	
Salmon [3] and other species	from June 1 <sup>st</sup> , 2006 to September 15, 2006
<b>Saint-Jean</b> , between a straight line joining the tip of Robin point to the tip of Bout du Banc and the downstream side of the Highway 138 bridge. <sup>Note 9 Note 10</sup>	
<b>Angling or fly fishing</b>	
Salmon [1] <sup>Note 1</sup>	from June 1 <sup>st</sup> , 2006 to September 15, 2006
Other species	from April 28, 2006 to September 15, 2006
<b>Saint-Jean</b> , between the downstream side of the Highway 138 bridge and its source. <sup>Note 10</sup>	
<b>Fly fishing only</b>	
Salmon [1] <sup>Note 1</sup> and other species	from June 1 <sup>st</sup> , 2006 to September 15, 2006
<b>Saint-Paul</b> , between a straight line perpendicular to the current joining the two banks 500 m downstream from the Highway 138 bridge and a straight line upstream formed by 51°33' N. latitude. <sup>Note 10</sup>	
<b>Angling or fly fishing</b>	
Salmon [3]	from June 1 <sup>st</sup> , 2006 to September 15, 2006
Other species	from April 28, 2006 to September 15, 2006
<b>Saint-Paul</b> , between 51°33' N. latitude and its source. <sup>Note 10</sup>	
<b>Fly fishing only</b>	
Salmon [3] and other species	from June 1 <sup>st</sup> , 2006 to September 15, 2006
<b>au Saumon</b> (brook), between a straight line joining point 51°27'26" N., 57°35'44" W. to point 51°27'09" N., 57°35'10" W. and its source. <sup>Note 10</sup>	
<b>Fly fishing only</b>	
Salmon [3] and other species	from June 1 <sup>st</sup> , 2006 to September 15, 2006
<b>Sheldrake</b> , between a straight line perpendicular to the current joining the two banks at a point 100 m downstream from the Highway 138 bridge and a straight line joining the west bank (50°16'33" N., 64°55'10" W.) to the east bank (50°16'28" N., 64°55'55" W.) via the northern tip of the island farthest downstream. <sup>Note 10</sup>	
Salmon	Fishing prohibited
<b>Angling or fly fishing</b>	
Species other than salmon	from April 28, 2006 to September 15, 2006

<b>Sheldrake</b> , between a straight line joining the west bank (50°16'33" N., 64°55'10" W.) to the east bank (50°16'28" N., 64°55'55" W.) via the northern tip of the island farthest downstream to the falls located 5.5 km upstream (50°18'54" N., 64°54'49" W.). <sup>Note 10</sup>	
All species	Fishing prohibited
<b>d'Épinettes</b> , between its confluence with Sheldrake river and the limit of the salmon run on this river (50°19'13" N., 64°53'46" W.). <sup>Note 10</sup>	
All species	Fishing prohibited
<b>Veco</b> , between a straight line joining point 51°00'00" N., 58°59'05" W. to point 51°00'00" N., 58°58'13" W. and the hydro-electric power dam. <sup>Note 10</sup> <b>Fly fishing only</b>	
Salmon [3] and other species	from June 1 <sup>st</sup> , 2006 to September 15, 2006
<b>du Vieux Fort</b> , between a straight line joining point 51°18'37" N., 58°02'32" W. to point 51°18'34" N., 58°02'20" W. and lake Du Vieux Fort. <sup>Note 10</sup> Between the head of lake Du Vieux Fort ( 51°29'42" N 57°51'31" W) and lake Fournel. <sup>Note 10</sup> Brooks: du <b>Nord-Est</b> , between its confluence with lake Fournel and its source <sup>Note 10</sup> , and <b>Head Stone</b> , between its confluence with lake Fournel and its source. <sup>Note 10</sup> <b>Fly fishing only</b>	
Salmon [3] and other species	from June 1 <sup>st</sup> , 2006 to September 15, 2006
Lakes du <b>Vieux-Fort et Fournel</b> <b>Angling or fly fishing</b>	
Salmon [3] and other species	from June 1 <sup>st</sup> , 2006 to September 15, 2006
<b>Washicoutai</b> , between a straight line joining point 50°14'42" N., 60°50'10" W. to point 50°14'29" N., 60°50'10" W. and a point 100 m downstream from the first falls situated at point 50°15'35" N., 60°47'52" W. on the western bank and point 50°15'38" N., 60°47'41" W. on the eastern bank. <sup>Note 10</sup> Lakes : <b>Andilly</b> (Ardilly), <b>d'Aune</b> , <b>Couillard</b> , <b>Courtemanche</b> , <b>Pachot</b> , <b>Washicoutai</b> . <b>Angling or fly fishing</b>	
Salmon [3] and other species	from June 1 <sup>st</sup> , 2006 to September 15, 2006
<b>Washicoutai</b> , between a point 100 m downstream from the first falls situated at point 50°15'35" N., 60°47'52" W. on the western bank and point 50°15'38" N., 60°47'41" W. on the eastern bank and these falls. <sup>Note 10</sup> Between lake <b>Washicoutai</b> and lake <b>d'Aune</b> . <sup>Note 10</sup> Between lake <b>Andilly</b> (Ardilly) and lake <b>Caumont</b> . <sup>Note 10</sup> <b>Fly fishing only</b>	
Salmon [3] and other species	from June 1 <sup>st</sup> , 2006 to September 15, 2006
<b>Washicoutai</b> , between lake Caumont and its source. <sup>Note 10</sup>	
Salmon	Fishing prohibited
<b>Fly fishing only</b>	
Salmon [3] and other species	from April 28, 2006 to September 10, 2006
<b>Petite rivière Watshishou</b> , between a straight line joining point 50°16'07" N., 62°39'10" W. to point 50°15'34" N., 62°37'33" W. to point 50°15'56" N., 62°37'00" W and its source. <sup>Note 10</sup> <b>Fly fishing only</b>	
Salmon [1] <sup>Note 1</sup> and other species	from June 1 <sup>st</sup> , 2006 to September 15, 2006
<b>Watshishou</b> , between a straight line joining point 50°16'10" N., 62°41'33" W. to point 50°16'11" N., 62°41'32" W. and lake Holt. <sup>Note 10</sup> <b>Fly fishing only</b>	
Salmon [2] and other species	from June 1 <sup>st</sup> , 2006 to September 15, 2006
<b>Note 1.</b> If the first salmon caught and kept is a small salmon, it is permitted to catch and keep a second salmon, small or large (see <i>Salmon</i> , page 1). <b>Note 10.</b> And tributaries in this area frequented by salmon.	

## Fishing in salmon rivers - Zone 20

Unless otherwise specified in [brackets], daily quotas for **species other than salmon** are the same as those for the zone; see the brochure *Sportfishing in Québec - Fishing periods/Catch Limits*.

The  icon draws your attention to new elements in 2006. They may also be highlighted in gray.

Rivers	
Gears /Species [Quotas]	Seasons
Rivers: <b>Bell, Box</b> (brook) , <b>aux Cailloux, Petite rivière de la Chaloupe, Chicotte, Dauphiné, Galiote, à l'Huile, Maccan, Martin</b> (brook) , <b>à la Patate, du Pavillon, aux Plats, Sainte-Marie</b> , between an extension of two lines following the general direction of the coast for 1 km on both sides of these rivers and their source <sup>Note 10</sup> .	
<b>Bec-scie</b> , between an extension of two lines following the general direction of the coast for 1 km on both sides of the river and lake Faure <sup>Note 10</sup> , except lake Elsie.	
Salmon	Fishing prohibited
<b>Fly fishing only</b>	
Other species	from June 15, 2006 to August 31, 2006
<b>Lac Elsie</b> (Sans-Bout) , from point (49°45'25" N 64°01'02" W) to point 49°46'06" N 64°00'32" W.	
Salmon	Fishing prohibited
<b>Angling or fly fishing</b>	
Species other than salmon	Same as zone
<b>de la Chaloupe, Ferrée, à la Loutre</b> and <b>aux Saumons</b> , between an extension of two lines following the general direction of the coast for 1 km on both sides of these rivers and their source <sup>Note 10</sup> .	
<b>Fly fishing only</b>	
Salmon [2 small] and other species	from June 15, 2006 to September 15, 2006
<b>Jupiter</b> , between an extension of two lines following the general direction of the coast for 1 km on both sides of the river and its source <sup>Note 10</sup> .	
<b>Fly fishing only</b>	
Salmon [2 small]	from June 15, 2006 to September 15, 2006
Other species	from May 15, 2006 to September 15, 2006
 <b>à la Loutre</b> , between the extension of two lines following the general direction of the coast for 1 km on both sides of the river and the limit of pool no. 2 located upstream.	
<b>Fly fishing only</b>	
Salmon [2 small]	from June 15, 2006 to September 15, 2006
Other species	from May 15, 2006 to September 15, 2006
 <b>à la Loutre</b> , between the limit of pool no. 2 located upstream and its source.	
<b>Fly fishing only</b>	
Salmon [2 small] and other species	from June 15, 2006  to September 15, 2006
<b>Maccdonald</b> , between an extension of two lines following the general direction of the coast for 1 km on both sides of the river and the downstream side of the bridge (49°45'27" N 63°03'46" W) of the Trans-Anticosti highway.	
Salmon	Fishing prohibited
<b>Fly fishing only</b>	
Other species	from June 15, 2006 to August 31, 2006
<b>Maccdonald</b> , between the downstream side of the bridge (49°45'27" N 63°03'46" W) of the Trans-Anticosti highway and its source.	
All species	Fishing prohibited
<b>Petite rivière de la Loutre, du Renard</b> , between an extension of two lines following the general direction of the coast for 1 km on both sides of these rivers and their source.	
<b>Vauréal</b> , between an extension of two lines following the general direction of the coast for 1 km on both sides of the river and Vauréal falls. <sup>Note 10</sup>	
All species	Fishing prohibited
<b>Note 10.</b> And tributaries in this area frequented by salmon.	

## Fishing in salmon rivers - Zone 21

When fishing in the salmon rivers of zones 1, 2, 3, 18, 21, 27 and 28, you must cease fishing **any fish** for the rest of the day once you have caught and kept during that day, in one or more stretches of these rivers, a number of salmon that corresponds to the maximum daily quota for these rivers. Moreover, it is prohibited to fish in another salmon river located in these zones for the rest of that day.

Unless otherwise specified in [brackets], daily quotas for **species other than salmon** are the same as those for the zone; see the brochure *Sportfishing in Québec - Fishing periods/Catch Limits*.

The  icon draws your attention to new elements in 2006. They may also be highlighted in gray.

<b>Rivers</b>	
Gears/Species [Quotas]	Seasons
<b>Cap-Chat</b> (see also zone 1), between the western limit of the breakwater and the downstream side of the Highway 132 bridge.	
<b>Sainte-Anne</b> (see also zone 1), between a line 450 m downstream from the 1ère Avenue Ouest bridge in Sainte-Anne-des-Monts and the downstream side of this bridge.	
Salmon	Fishing prohibited
<b>Angling</b> <sup>Note 2</sup> <b>or fly fishing</b>	
Smelt	from April 28, 2006 to September 30, 2006 and from December 20, 2006 to March 31, 2007
Other species, except salmon	from April 28, 2006 to September 30, 2006
<b>du Grand Pabos et du Grand Pabos Ouest</b> (see also zone 1), between a straight line parallel to the CN railway bridge, 125 m downstream from the bridge, and the downstream side of this bridge.	
<b>Angling or fly fishing</b>	
Salmon [2 small]	from June 1 <sup>st</sup> , 2006 to August 31, 2007
Other species	Same as zone
<b>Grande Rivière</b> (see also zone 1), between the straight line that connects the eastern limit of lot 123-7 to the western limit of the breakwater and the downstream side of Highway 132 bridge.	
<b>Fly fishing only</b>	
Salmon [2 small] and other species	from June 1 <sup>st</sup> , 2006 to September 15, 2006
<b>Angling</b> <sup>Note 2</sup> <b>or fly fishing</b>	
Species other than salmon	from April 1 <sup>st</sup> , 2006 to May 31, 2006 and from September 16, 2006 to March 31, 2007
<b>Malbaie</b> (north shore) (see also zone 27), between a straight line linking Casgrain wharf to the mouth of Côte à Pontage brook and the downstream side of the Highway 138 bridge.	
Salmon	Fishing prohibited
<b>Angling or fly fishing</b>	
Species other than salmon	Same as zone
Note : Fly fishing only for species authorized in zone 21 is permitted from June 15 to September 10.	
<b>Malbaie</b> (south shore, Malbaie township) (see also zone 1), between a straight line parallel to the CN railway bridge and situated 200 m downstream from the bridge, and the downstream side of that bridge.	
Note : This sector does not have a salmon river status.	
Salmon [2 small]	from June 1 <sup>st</sup> , 2007 to August 31, 2006
Other species	Same as zone
<b>Matane</b> (see also zone 1), between its mouth, demarcated by a straight line joining the northern extremities of the two breakwaters, and the downstream side of the Highway 132 bridge.	
Salmon	Fishing prohibited
<b>Angling</b> <sup>Note 2</sup>	
Species other than salmon	Year round



**Mont-Louis**, between the downstream side of Highway 132 bridge and a straight line joining points 49°14'15" N 65°43'16" W and 49°14'24" N 65°44'58" W

Note : This sector does not have a salmon river status.

Char [5] and other species	Same as zone
----------------------------	--------------

**du Petit Pabos** (see also zone 1), between a straight line perpendicular to the current 75 m downstream the CN bridge and the downstream side of that bridge.

Note : This sector does not have a salmon river status.

**Fly fishing only**

Salmon [2 small]	from June 15, 2006 to September 30, 2006
------------------	--

**Angling** <sup>Note 2</sup> or fly fishing

Species other than salmon	from April 28, 2006 to September 4, 2006
---------------------------	--

**Note 2.** With baited single hooks, size 6 or smaller.

## Fishing in salmon rivers - Zone 23


When angling in the salmon rivers of zone 23 and 24, the line must not have more than one single, double or triple hook, or more than one lure or one fly with a single, double or triple hook. The use of bow, crossbow or spear is prohibited. Moreover, in zone 23 the fishing of certain species only is permitted. For more information, contact the Nord-du-Québec regional office.

Unless otherwise specified in [brackets], daily quotas for **species other than salmon** are the same as those for the zone; see the brochure *Sportfishing in Québec - Fishing periods/Catch Limits*.

The  icon draws your attention to new elements in 2006. They may also be highlighted in gray.

### Rivers

Gears/Species [Quotas]	Seasons
------------------------	---------

**à la Baleine**, between a line joining points 58°00'00" N 67°43'33" W and 58°00'00" N 67°42'18" W to point 56°50'22" N 66°29'36" W downstream from Ninawawe lake. 

**Angling or fly fishing**

Salmon [2 including 1 big one at most], pike, brook trout, lake trout, arctic char	from June 1 <sup>st</sup> , 2006 to August 15, 2006
--	---

Other species	Fishing prohibited
---------------	--------------------


**Fly fishing only**

Salmon [2 including 1 big one at most]	from August 16, 2006 to September 30, 2006
--	--


Pike, brook trout, lake trout	from August 16, 2006 to September 7, 2006
-------------------------------	---


Arctic char	from August 16, 2006 to September 30, 2006
-------------	--

Other species	Fishing prohibited
---------------	--------------------

**à la Baleine**, between a line joining point 56°50'22" N 66°29'36" W downstream from Ninawawe lake and point 56°37'24" N 66°12'00" W at the mouth of Ninawawe lake. 

All species	Fishing prohibited
-------------	--------------------

**aux Feuilles**, between a line joining points 58°45'30" N 70°08'42" W and 58°46'56" N 70°07'57" W and a line joining points 57°23'36" N 74°30'00" W and 57°25'34" N 74°30'00" W. 

The portion of **GOUDALIE** river comprised between its point of confluence with Aux Feuilles river, delimited by a line joining points 57°56'18" N 72°58'32" W and 57°55'44" N 72°58'44" W, and a line joining points 58°02'42" N 73°19'00" W and 58°02'18" N 73°19'00" W. 

**Angling or fly fishing**

Salmon [2 including 1 big one at most]	from June 1 <sup>st</sup> , 2006 to September 30, 2006
--	--

Pike, brook trout, lake trout	from June 1 <sup>st</sup> , 2006 to September 7, 2006
-------------------------------	---

Arctic char	from June 1 <sup>st</sup> , 2006 to September 30, 2006
-------------	--

Other species	Fishing prohibited
---------------	--------------------

**George**, between a line joining points 58°41'59" N 66°03'00" W and 58°39'11" N 66°02'58" W and the northern limit of zone 24 delimited by a line joining points 56°32'07" N 64°43'58" W and 56°30'57" N 64°45'41" W. 🗺️  
Between the southern limit of zone 24 delimited by a line joining points 56°02'08" N 64°44'28" W and 56°01'52" N 64°44'54" W and the northern tip of the island at the point of confluence of Georges and De Pas rivers at point 55°53'04" N 64°45'38" W. Between the northern tip of the island at the point of confluence of Georges and De Pas rivers at point 55°53'04" N 64°45'38" W and point 55°17'00" N 64°29'52" W. 🗺️

**Angling or fly fishing**

Salmon [2 including 1 big one at most], pike, brook trout, lake trout, arctic char	from June 1 <sup>st</sup> , 2006 to August 15, 2006
Other species	Fishing prohibited
<b>Fly fishing only</b>	
Salmon [2 including 1 big one at most]	from August 16, 2006 to September 30, 2006
Pike, brook trout, lake trout	from August 16, 2006 to September 7, 2006
Arctic char	from August 16, 2006 to September 30, 2006
Other species	Fishing prohibited

**De Pas**, between its point of confluence with George river, delimited by a line joining points 55°53'04" N 64°45'54" W and 55°53'04" N 64°45'18" W and point 55°49'31" N 65°03'18" W. 🗺️

**Angling or fly fishing**

Salmon [2 including 1 big one at most], pike, brook trout, lake trout, arctic char	from June 1 <sup>st</sup> , 2006 to August 15, 2006
Other species	Fishing prohibited
<b>Fly fishing only</b>	
Salmon [2 including 1 big one at most]	from August 16, 2006 to September 30, 2006
Pike, brook trout, lake trout	from August 16, 2006 to September 7, 2006
Arctic char	from August 16, 2006 to September 30, 2006
Other species	Fishing prohibited

**De Pas**, between point 55°28'30" N 65°07'00" W and point 55°09'02" N 65°37'00" W. 🗺️

**Angling or fly fishing**

Salmon [2 including 1 big one at most]	from June 1 <sup>st</sup> , 2006 to August 15, 2006
Pike, brook trout, lake trout	from June 1 <sup>st</sup> , 2006 to August 15, 2006
Arctic char	from June 1 <sup>st</sup> , 2006 to August 15, 2006
Other species	Fishing prohibited
<b>Fly fishing only</b>	
Salmon [2 including 1 big one at most]	from August 16, 2006 to September 30, 2006
Pike, brook trout, lake trout	from August 16, 2006 to September 7, 2006
Arctic char	from August 16, 2006 to September 30, 2006
Other species	Fishing prohibited

**Ford**, between its point of confluence with George river, delimited by a line joining points 58°10'44" N 65°47'00" W and 58°10'34" N 65°47'00" W and point 58°08'56" N 65°35'00" W. 🗺️

**Angling or fly fishing**

Salmon [2 including 1 big one at most], pike, brook trout, lake trout, arctic char	from June 1 <sup>st</sup> , 2006 to August 15, 2006
Other species	Fishing prohibited
<b>Fly fishing only</b>	
Salmon [2 including 1 big one at most]	from August 16, 2006 to September 30, 2006
Pike, brook trout, lake trout	from August 16, 2006 to September 7, 2006
Arctic char	from August 16, 2006 to September 30, 2006
Other species	Fishing prohibited

**Koksoak**, between a line joining points 58°32'59" N 68°11'08" W and 58°31'50" N 68°07'32" W and a line joining points 57°41'24" N 69°27'00" W and 57°41'00" N 69°27'00" W. 🗺️

**Angling or fly fishing**

Salmon [2 including 1 big one at most]	from June 1 <sup>st</sup> , 2006 to September 30, 2006
Pike, brook trout, lake trout	from June 1 <sup>st</sup> , 2006 to September 7, 2006

Arctic char	from June 1 <sup>st</sup> , 2006 to September 30, 2006
Other species	Fishing prohibited
<b>aux Mélézes</b> , between a line joining points 57°41'24" N 69°27'00" W and 57°41'00" N 69°27'00" W and points 57°23'11" N 70°39'00" W and 57°23'32" N 70°38'59" W. 📍	
All species	Fishing prohibited
<b>aux Mélézes</b> , between points 57°23'11" N 70°39'00" W and 57°23'32" N 70°38'59" W and points 57°12'10" N 71°38'02" W and 57°12'52" N 71°38'07" W. 📍	
<b>Angling or fly fishing</b>	
Salmon [2 including 1 big one at most], pike, brook trout, lake trout, arctic char	from June 1 <sup>st</sup> , 2006 to August 15, 2006
Other species	Fishing prohibited
<b>Fly fishing only</b>	
Salmon [2 including 1 big one at most]	from August 16, 2006 to September 30, 2006
Pike, brook trout, lake trout	from August 16, 2006 to September 7, 2006
Arctic char	from August 16, 2006 to September 30, 2006
Other species	Fishing prohibited
<b>aux Mélézes</b> , between point 57°12'00" N 71°38'00" W and a line joining points 56°52'30" N 72°50'00" W and 56°52'20" N 72°50'00" W. 📍	
All species	Fishing prohibited
<b>Du Gué</b> , between its point of confluence with Aux Mélézes river delimited by a line joining points 57°21'00" N 70°43'54" W and 57°21'00" N 70°45'24" W and a line joining points 56°37'06" N 72°20'00" W and 56°37'10" N 72°20'00" W. 📍	
<b>Delay</b> , between its point of confluence with Du Gué river delimited by a line joining points 56°56'42" N 71°28'18" W and 56°56'24" N 71°28'18" W and a line joining points 56°14'59" N 70°50'19" W and 56°14'47" N 70°50'35" W. 📍	
<b>Maricourt</b> , between its point of confluence with Delay river delimited by a line connecting points 56°31'38" N 71°04'40" W and 56°31'42" N 71°04'40" W and point 56°33'04" N 70°55'00" W. 📍	
<b>Angling or fly fishing</b>	
Salmon [2 including 1 big one at most], pike, brook trout, lake trout, arctic char	from June 1 <sup>st</sup> , 2006 to August 15, 2006
Other species	Fishing prohibited
<b>Fly fishing only</b>	
Salmon [2 including 1 big one at most]	from August 16, 2006 to September 30, 2006
Pike, brook trout, lake trout	from August 16, 2006 to September 7, 2006
Arctic char	from August 16, 2006 to September 30, 2006
Other species	Fishing prohibited

## Fishing in salmon rivers - Zone 24

When angling in the salmon rivers of zone 23 and 24, the line must not have more than one single, double or triple hook, or more than one lure or one fly with a single, double or triple hook. The use of bow, crossbow or spear is prohibited. Moreover, in zone 24 the fishing of certain species only is permitted. For more information, contact the Nord-du-Québec regional office.

Unless otherwise specified in [brackets], daily quotas for **species other than salmon** are the same as those for the zone; see the brochure *Sportfishing in Québec - Fishing periods/Catch Limits*.

The 📍 icon draws your attention to new elements in 2006. They may also be highlighted in gray.


Rivers	
Gears/Species [Quotas]	Seasons
Contrary to the information provided in previous brochures, à la <b>BALEINE</b> river does not flow in zone 24.	
<b>George</b> , the portion of this river comprised in zone 24 between a line joining points 56°32'07" N 64°43'58" W and 56°30'57" N 64°45'41" W and a line joining points 56°02'08" N 64°44'28" W and 56°01'52" N 64°44'54" W. 📍	
<b>De Pas</b> , the portion of this river comprised in zone 24 between points 55°49'13" N 65°03'13" W and 55°28'30" N 65°07'00" W. 📍	
<b>Angling or fly fishing</b>	
Salmon [2 including 1 big one at most], pike, brook trout, lake trout, Arctic char	from June 1 <sup>st</sup> , 2006 to August 15, 2006
Other species	Fishing prohibited

<b>Fly fishing only</b>	
Salmon [2 including 1 big one at most]	from August 16, 2006 to September 30, 2006
Pike, brook trout, lake trout	from August 16, 2006 to September 7, 2006
Arctic char	from August 16, 2006 to September 30, 2006
Other species	Fishing prohibited


## Fishing in salmon rivers - Zone 27

When fishing in the salmon rivers of zones 1, 2, 3, 18, 21, 27 and 28, you must cease fishing **any fish** for the rest of the day once you have caught and kept during that day, in one or more stretches of these rivers, a number of salmon that corresponds to the maximum daily quota for these rivers. Moreover, it is prohibited to fish in another salmon river located in these zones for the rest of that day.

Unless otherwise specified in [brackets], daily quotas for **species other than salmon** are the same as those for the zone; see the brochure *Sportfishing in Québec - Fishing periods/Catch Limits*.

The  icon draws your attention to new elements in 2006. They may also be highlighted in gray.

<b>Rivers</b>	
Gears/Species [Quotas]	Seasons
<b>Cassian</b> , between its mouth and a point at 47°02'25" N., 71°29'50" W.	
<b>Ontarizi</b> , between its mouth and the southern limit of the Duchesnay forest station.	
Salmon	Fishing prohibited
<b>Angling or fly fishing</b>	
Species other than salmon	from April 28, 2006 to September 10, 2006
<b>du Gouffre</b> , between its mouth and the markers 1.5 km downstream from the bridge situated at the northern end of De Sales township.	
<b>Fly fishing only</b>	
Salmon [1 small]	from June 15, 2006 to August 31, 2006
Other species	from June 1 <sup>st</sup> , 2006 to August 31, 2006
<b>Angling or fly fishing</b>	
Species other than salmon	from April 28, 2006 to May 31, 2006
<b>du Gouffre</b> , between the markers 1.5 km downstream from the bridge at the northern end of De Sales township and the bridge.	
<b>Fly fishing only</b>	
Salmon [1 small]	from June 15, 2006 to June 30, 2006
Other species	from June 1 <sup>st</sup> , 2006 to June 30, 2006
<b>Angling or fly fishing</b>	
Species other than salmon	from April 28, 2006 to May 31, 2006
<b>du Gouffre</b> , between the bridge at the northern end of Rang 7 of De Sales township and the falls situated at 47°45'15" N., 70°33'05" W.	
<b>Fly fishing only</b>	
Salmon [1 small]	from June 15, 2006 to August 31, 2006
Other species	from June 1 <sup>st</sup> , 2006 to August 31, 2006
<b>Angling or fly fishing</b>	
Species other than salmon	from April 28, 2006 to May 31, 2006
<b>Le Gros Bras</b> , between its confluence with Du Gouffre river and the bridge at point 47°34'55" N., 70°33'10" W.	
Salmon	Fishing prohibited
<b>Angling or fly fishing</b>	
Species other than salmon	from April 28, 2006 to May 31, 2006
<b>Fly fishing only</b>	
Species other than salmon	from June 1 <sup>st</sup> , 2006 to August 31, 2006
<b>Bras du Nord-Ouest</b> , between its mouth and the dam at point 47°26'24" N., 70°32'22" W.	
<b>de la Mare</b> , between its mouth and the downstream side of the Highway 138 bridge.	
<b>le Petit bras</b> , between its mouth and the falls at point 47°34'57" N., 70°34'31" W.	
Salmon	Fishing prohibited

<b>Angling or fly fishing</b>	
Species other than salmon	from April 28, 2006 to May 31, 2006
<b>Fly fishing only</b>	
Species other than salmon	from June 1 <sup>st</sup> , 2006 to August 31, 2006
<b>Jacques-Cartier</b> , between its mouth and the Fort-Jacques-Cartier bridge.	
Salmon	Fishing prohibited
<b>Angling or fly fishing</b>	
Pike, walleye	from May 19, 2006 to November 30, 2006
Other species, except salmon	from April 28, 2006 to November 30, 2006
<b>Jacques-Cartier</b> , between the Fort-Jacques-Cartier bridge and the Donnacona dam.	
<b>Fly fishing only</b>	
Salmon	Fishing prohibited 
Pike, walleye and other species	from July 1 <sup>st</sup> , 2006 to August 31, 2006
<b>Angling or fly fishing</b>	
Pike, walleye	from May 19, 2006 to June 9, 2006 and from September 1 <sup>st</sup> , 2006 to November 30, 2006
Other species, except salmon	from April 28, 2006 to June 9, 2006 and from September 1 <sup>st</sup> , 2006 to November 30, 2006
<b>Jacques-Cartier</b> , between the Donnacona dam and Bird dam at Pont-Rouge.	
Salmon	Fishing prohibited
<b>Fly fishing only</b>	
Species other than salmon	from April 28, 2006 to June 30, 2006
<b>Fly fishing only</b>	
Species other than salmon	from July 1 <sup>st</sup> , 2006 to September 10, 2006
<b>Jacques-Cartier</b> , between Bird dam, at Pont-Rouge, and the western limit of the Valcartier military base.	
Salmon	Fishing prohibited
<b>Fly fishing only</b>	
Species other than salmon	from April 28, 2006 to June 30, 2006
<b>Fly fishing only</b>	
Species other than salmon	from July 1 <sup>st</sup> , 2006 to September 10, 2006
<b>Jacques-Cartier</b> , the part comprised within the Valcartier military base.	
All species	Fishing prohibited
<b>Jacques-Cartier</b> , between the eastern limit of the Valcartier military base and the southern boundary of the Jacques-Cartier national park.	
Salmon	Fishing prohibited
<b>Angling or fly fishing</b>	
Species other than salmon	from April 28, 2006 to September 10, 2006
<b>Malbaie</b> (see also zone 21), between the downstream side of the Highway 138 bridge and the downstream side of the railway crossing at Clermont.	
<b>Fly fishing only</b>	
Salmon [1 small]	from June 15, 2006 to August 31, 2006
Other species	from June 15, 2006 to September 10, 2006
<b>Angling or fly fishing</b>	
Species other than salmon	from April 28, 2006 to June 14, 2006
<b>Malbaie</b> , between the downstream side of the railway crossing at Clermont and a point 25 m downstream from the Abitibi-Consolidated dam ( 47°42'16" N 70°13'51" W).	
<b>Fly fishing only</b>	
Salmon [1 small] and other species	from June 15, 2006 to August 31, 2006
<b>Malbaie</b> , between a point 25 m downstream from the Abitibi-Consolidated dam ( 47°42'16" N 70°13'51" W) and the downstream side of the Abitibi-Consolidated bridge ( 47°42'41" N 70°15'14" W).	
All species	Fishing prohibited

<b>Malbaie</b> , between the downstream side of the Abitibi-Consolidated bridge ( 47°42'41" N 70°15'14" W) and the southern limit of zec Des Martres.	
Salmon	Fishing prohibited
<b>Angling or fly fishing</b>	
Species other than salmon	from April 28, 2006 to June 30, 2006
<b>Fly fishing only</b>	
Species other than salmon	from July 1 <sup>st</sup> , 2006 to September 10, 2006
<b>Malbaie</b> , between the southern limit of zec des Martres and the southern limit of Parc national des Hautes-Gorges-de-la-Rivière-Malbaie.	
Salmon	Fishing prohibited
<b>Angling or fly fishing</b>	
Species other than salmon	from May 19, 2006 to June 30, 2006
<b>Fly fishing only</b>	
Species other than salmon	from July 1 <sup>st</sup> , 2006 to September 4, 2006
<b>Malbaie</b> , between the southern limit of Parc national des Hautes-Gorges-de-la-Rivière-Malbaie and Des Érables dam ( 47°53'31" N 70°28'40" W).	
Salmon	Fishing prohibited
<b>Angling or fly fishing</b>	
Species other than salmon	from May 26, 2006 to June 30, 2006
<b>Fly fishing only</b>	
Species other than salmon	from July 1 <sup>st</sup> , 2006 to September 4, 2006
<b>Malbaie</b> , between Des Érables dam ( 47°53'31" N 70°28'40" W) and falls (de l'Équerre), at point 47°58'31" N 70°36'05" W.	
Salmon	Fishing prohibited
<b>Angling or fly fishing</b>	
Species other than salmon	from May 26, 2006 to September 4, 2006
<b>Snigole</b> , between its mouth and the falls at point 47°42'43" N 70°14'58" W.	
Salmon	Fishing prohibited
<b>Angling or fly fishing</b>	
Species other than salmon	from April 28, 2006 to September 10, 2006
<b>Petit Saguenay</b> <sup>Note 5</sup> , between its mouth and a line drawn between 2 markers respectively located 155 m from the Hydro-Québec dam on the north bank and 199 m from this dam on the south bank.	
<b>Fly fishing only</b>	
Salmon [1 small]	from June 1 <sup>st</sup> , 2006 to September 15, 2006
Char [5] and other species	from June 1 <sup>st</sup> , 2006 to September 30, 2006
<b>Petit Saguenay</b> <sup>Note 5</sup> , between a line drawn between 2 markers respectively located 155 m from the Hydro-Québec dam on the north bank and 199 m from this dam on the south bank and the dam itself.	
All species	Fishing prohibited
<b>Petit Saguenay</b> <sup>Note 5</sup> , between the Hydro-Québec dam and the eastern limit of Domaine La Forest (48°01'28" N., 70°07'55" W.).	
Salmon	Fishing prohibited
<b>Angling or fly fishing</b>	
Char [5] and other species	Same as zone
<b>Petit Saguenay</b> <sup>Note 5</sup> , between the eastern limit of Domaine La Forest and the eastern limit of zec du Lac-au-Sable.	
<b>Fly fishing only</b>	
Salmon [1] and other species	from June 1 <sup>st</sup> , 2006 to September 10, 2006
<b>Angling or fly fishing</b>	
Species other than salmon	from April 28, 2006 to May 31, 2007



<b>Portage</b> , between its mouth and the eastern limit of the Raoul Lavoie outfitting operation. <b>Fly fishing only</b>	
Salmon [1 small] and other species	from June 1 <sup>st</sup> , 2006 to August 31, 2006
<b>Portage</b> , between the eastern and the western limits of the Raoul Lavoie outfitting operation.	
Salmon	Fishing prohibited
<b>Angling or fly fishing</b>	
Species other than salmon	from April 28, 2006 to September 10, 2006
<b>Note 5.</b> Fishing from a boat or any other floating craft in the waters of the zec is prohibited.	

## Fishing in salmon rivers - Zone 28

When fishing in the salmon rivers of zones 1, 2, 3, 18, 21, 27 and 28, you must cease fishing **any fish** for the rest of the day once you have caught and kept during that day, in one or more stretches of these rivers, a number of salmon that corresponds to the maximum daily quota for these rivers. Moreover, it is prohibited to fish in another salmon river located in these zones for the rest of that day.

Unless otherwise specified in [brackets], daily quotas for **species other than salmon** are the same as those for the zone; see the brochure *Sportfishing in Québec - Fishing periods/Catch Limits*.

The  icon draws your attention to new elements in 2006. They may also be highlighted in gray.

Rivers	
Gears/Species [Quotas]	Seasons
<b>à Mars</b> , between the downstream side of the markers situated at points 48°20'25" N 70°52'39" W and 48°20'17" N 70°52'29" W, at its mouth, and the upstream side of Castule falls situated at point 48°09'47" N 71°01' 03" W. <b>Fly fishing only</b>	
Salmon [2 small]	from June 15, 2006 to September 15, 2006
Other species	Fishing prohibited
<b>à Mars</b> , between the upstream side of Castule falls situated at point 48°09'47" N 71°01' 03" W and the southern limit of Dubuc township.	
Salmon	Fishing prohibited
<b>Fly fishing</b>	
All species, except salmon	from June 1 <sup>st</sup> , 2006 to September 15, 2006
<b>Saint-Jean</b> , between the downstream side of the markers located at points 48°14'20" N., 70°11'59" W. and 48°14'21" N., 70°12'04" W. and a straight line crossing the river perpendicular to the current at points 48°12'01" N 70°14'33" W, situated directly downstream from n o 32 salmon pool and corresponding to the upper limit of fishing sector no 2. <b>Fly fishing only</b>	
Salmon [2 small]	from June 1 <sup>st</sup> , 2006 to September 15, 2006
Char [5] and other species	from June 1 <sup>st</sup> , 2006 to October 15, 2006
<b>Saint-Jean</b> , between a straight line crossing the river perpendicular to the current at points 48°12'01" N 70°14'33" W, situated directly downstream from n o 32 salmon pool and corresponding to the upper limit of fishing sector n o 2 and a straight line perpendicular to the current directly downstream from n o 46 salmon pool, namely 30 m from the falls situated at kilometre 10.5 and at the following coordinates: 48°12' 02" N 70°15' 23" W. <b>Fly fishing only</b>	
Salmon [2 small]	from June 1 <sup>st</sup> , 2006 to September 15, 2006
Char [5] and other species	from June 1 <sup>st</sup> , 2006 to September 30, 2006
<b>Sainte-Marguerite</b> , between the downstream side of the footbridge linking lot 12 on Rang west to lot D on Rang east (Albert township) at its mouth and a point (48°26'10" N., 70°26'20" W.) approximately 500 m upstream from Bardsville point. <b>Fly fishing only</b>	
Salmon [2 small]	from June 1 <sup>st</sup> , 2006 to September 15, 2006
Char [3] and other species	from June 1 <sup>st</sup> , 2006 to September 15, 2006
Char [5] and other species	from September 16, 2006 to October 15, 2006

<b>Sainte-Marguerite</b> , between a point 500 m upstream from Bardsville point and point (48°26'10" N., 70°26' 08" W.) upstream from the No. 59 salmon pool. <b>Fly fishing only</b>	
Salmon [2 small]	from June 1 <sup>st</sup> , 2006 to September 15, 2006
Char [3] and other species	from June 1 <sup>st</sup> , 2006 to September 15, 2006
<b>Sainte-Marguerite</b> , between a point (48°26'10" N., 70°26' 08" W.) upstream from salmon pool No. 59 and a point (48° 26'21" N., 70°26'39" W.) upstream from Big Pool salmon pool. <b>Fly fishing only</b>	
Salmon [2 small]	from June 23, 2006 to September 15, 2006
Char [3] and other species	from June 23, 2006 to September 15, 2006
<b>Sainte-Marguerite</b> , between a point (48°26'21" N., 70°26'39" W.) upstream from Big Pool salmon pool and a point (48° 28'13" N., 70°33'12" W.) approximately 750 m upstream from Dam Pool salmon pool. <b>Fly fishing only</b>	
Salmon [2 small]	from June 23 , 2006 to September 15, 2006
Char [3] and other species	from June 23, 2006 to September 15, 2006
<b>Sainte-Marguerite</b> , between a point (48°28'13" N., 70°33'12" W.) approximately 750 m upstream from Dam Pool salmon pool and the falls situated in Parc national des Monts-Valin at point 48°32'10" N 70°42'17" W.	
All species	Fishing prohibited
<b>Sainte-Marguerite Nord-Est</b> , between its mouth and Blanche falls, 7 km from its mouth. <b>Fly fishing only</b>	
Salmon [2 small]	from June 1 <sup>st</sup> , 2006 to September 15, 2006
Char [3] and other species	from June 1 <sup>st</sup> , 2006 to September 15, 2006
Char [5] and other species	from September 16, 2006 to October 15, 2006
<b>Sainte-Marguerite Nord-Est</b> , between Blanche falls and du Seize falls. <b>Fly fishing only</b>	
Salmon [2 small], char [3] and other species	from June 1 <sup>st</sup> , 2006 to September 15, 2006
<b>Sainte-Marguerite Nord-Est</b> , between du Seize falls and the falls at point 48°41' N., 70°17' W. in the southeast portion of lake Tremblay .	
All species	Fishing prohibited
<b>Sainte-Marguerite Nord-Ouest</b> , between its mouth and point 48° 34' 15"N., 70° 24'57" W. at the southern tip of lake Mince. <b>Fly fishing only</b>	
Salmon [1 small] , char [3] and other species	from June 1 <sup>st</sup> , 2006 to September 15, 2006

# Map of salmon rivers in Québec



## Index of salmon rivers

Salmon rivers are grouped in this brochure according to fishing Zones 1, 2, 3, 18 -21, 23 24, 27 and 28. The following index allows you to rapidly identify salmon rivers. You can refer to the corresponding page to find out the terms and conditions of fishing or to the map number to locate the river.

River	Page	Number	River	Page	Number
Aguanus.....	23	66	Franquelin.....	20	43
Anglais, aux.....	19	41	Galiote.....	31	108
Baleine, à la (zone 23).....	33	117	George (zone 23).....	33	118
Baleine, à la (zone 24).....	35	117	George (zone 24).....	35	118
Bec-Scie.....	31	114	Godbout.....	20	44
Elsie (lake).....	31		Gouffre, du.....	36	31
Bell.....	31	97	Bras du Nord-Ouest.....	36	
Belles-Amours, des.....	23	88	Le Gros Bras.....	36	
Betsiamites.....	19	40	Mare, de la.....	36	
Bonaventure.....	9	8	Petit Bras, le.....	36	
Bonaventure Ouest.....	9		Grand Pabos, du (zone 1).....	11	14
Garin.....	9		Grand Pabos, du (zone 21).....	32	14
Hall.....	9		Grand Pabos Ouest, du (zone 1).....	11	13
Mourier (brook).....	9		Grand Pabos Ouest, du (zone 21).....	32	13
Reboul.....	9		Grande Rivière, la (zone 1).....	11	16
Bouleau, au.....	23	53	Grande Rivière, la (zone 21).....	32	16
Box (ruisseau).....	31	98	Gros Mécatina, du.....	24	78
Bradour Est.....	23	89	Gros Mécatina, du (lake).....	24	
Cailloux, aux.....	31	112	Huile, à l'.....	31	90
Calumet, du.....	19	47	Jacques-Cartier.....	36	30
Cap-Chat (zone 1).....	9	24	Cassian.....	36	
Cap Chat, Petite rivière.....	10		Ontaritzi.....	36	
Pineault (brook).....	10		Jupitagon.....	24	56
Cap-Chat (zone 21).....	32	24	Jupiter.....	31	110
Cascapédia.....	10	6	Kécarpoui.....	24	79
Angers.....	10		Kedgwick.....	17	1
Branche du Lac.....	10		Quigley (brook).....	17	
Mineurs, des (brook).....	10		Kegaska.....	24	68
Cascapédia, Petite rivière.....	10	7	Kegaska (lake).....	25	
Cascapédia Est, Petite rivière.....	10		Koksoak.....	34	116
Cascapédia Ouest, Petite rivière.....	10		Delay.....	35	
Chaloupe, de la.....	31	100	Gué, du.....	35	
Chaloupe, Petite rivière de la.....	31	101	Mélèzes, aux.....	34	
Chécatica.....	23	83	Laval.....	21	39
Chécatica (lake).....	23		Jacques, à (lake).....	21	
Chicotte.....	31	107	Loutre, à la.....	31	111
Coacoachou.....	23	73	Loutre, Petite rivière de la.....	31	96
Corneille, de la.....	23	61	Maccan.....	31	102
Tanguay (lake).....	24		MacDonald (zone 20).....	31	91
Coxipi.....	24	82	Madeleine.....	11	21
Dartmouth.....	11	20	Magpie.....	25	57
Dauphiné.....	31	99	Malbaie (zone 1).....	12	17
Escoumins, des.....	19	38	Malbaie (zone 27).....	37	32
Étamamiou.....	24	74	Snigole.....	38	
Feu, du (lake).....	24		Malbaie (zone 21).....	32	32
Foucher (lake).....	24		Mars, à.....	39	35
Gagnon (lake).....	24		Martin (brook).....	31	104
Manet (lake).....	24		Matamec.....	25	51
Riverin (lake).....	24		Matane (zone 1).....	12	25
Triquet (lake).....	24		Matane, Petite rivière.....	12	
Ferrée.....	31	103	Matane (zone 21).....	32	25
Feuilles, aux.....	33	115			

River	Page	Number	River	Page	Number
Matapédia .....	12	4	Piashti .....	27	62
Assemetquagan .....	13		Pigou .....	27	52
Causapscal .....	13		Plats, aux .....	31	106
Humqui .....	17		Port-Daniel .....	15	10
Humqui Nord .....	17		Port-Daniel, Petite rivière .....	15	9
Milnikek .....	17		Renard, du .....	31	95
Moulin, du (Millstream) .....	17		Rimouski .....	18	27
Mingan .....	25	59	Ristigouche (zone 1) .....	15	3
Mistassini .....	22	42	Ristigouche (zone 2) .....	18	3
Mitis (zone 1) .....	14	26	Rochers, aux .....	28	49
Mitis (zone 2) .....	17	26	MacDonald .....	28	
Mistigouèche .....	17		Ronald .....	28	
Moisie .....	25	50	Romaine .....	29	60
Caopacho .....	26		Puyalon .....	29	
Eau Dorée, à l' .....	26		Saint-Augustin .....	29	81
Joseph .....	26		Saint-Augustin Nord-Ouest .....	29	80
Katchipitonkas .....	26		Saint-Jean (zone 1) .....	16	18
Ouapetec .....	26		Saint-Jean Sud .....	16	
Nipissis .....	26		Saint-Jean (zone 28) .....	39	34
Nipisso .....	26		Saint-Jean (zone 19) .....	29	58
Taoti .....	25		Saint-Paul .....	29	86
Truite, Petite rivière à la .....	26		Sainte-Anne (zone 1) .....	15	23
Wacouno .....	26		Sainte-Anne Nord-Est .....	15	
Mont-Louis, de .....	14	22	Sainte-Anne (zone 21) .....	32	23
Musquanousse .....	26	70	Sainte-Marguerite .....	39	36
Île, à l' (lake) .....	26		Sainte-Marguerite Nord-Est .....	40	37
Marie-Claire (lake) .....	26		Sainte-Marguerite Nord-Ouest .....	40	
Missu (lac) .....	26		Sainte-Marie .....	31	113
Musquanousse (lake) .....	26		Saumon, au (brook) .....	29	87
Outardes, des (lake) .....	26		Saumons, aux (zone 20) .....	31	94
Musquaro .....	26	69	Sheldrake .....	29	54
Nabisipi .....	26	65	Épinettes, d' .....	29	
Napetipi .....	26	84	Sud-Ouest, du .....	17	28
Natashquan .....	26	67	Trinité, de la .....	22	45
Nétagamiou .....	27	75	Trinité, Petite rivière de la .....	22	46
Nouvelle .....	14	5	Vauréal .....	31	93
Nouvelle, Petite rivière .....	14		Veco .....	30	78
Mann (brook) .....	14		Vieux Fort, du .....	30	85
Olomane .....	27	72	Fournel, (lake) .....	30	
Ouelle (zone 2) .....	18	29	Head Stone .....	30	
Chaude .....	18		Nord-Est, du .....	30	
Grande Rivière (zone 2) .....	18		Vieux Fort, du (lake) .....	30	
Sainte-Anne (zone 2) .....	18		Washicoutai .....	30	71
Ouelle (zone 3) .....	19	29	Andilly (Ardilly) (lake) .....	30	
Grande Rivière (zone 3) .....	19		Aune, d' (lac) .....	30	
Rat Musqué .....	19		Couillard (lac) .....	30	
Patapédia .....	18	2	Courtemanche (lake) .....	30	
Patate, à la .....	31	92	Pachot (lac) .....	30	
Pavillon, du .....	31	105	Washicoutai (lake) .....	30	
Pentecôte .....	22	48	Watshishou .....	30	63
Dupont .....	22		Watshishou, Petite rivière .....	30	64
Petit Pabos, du (zone 1) .....	14	15	York .....	16	19
Petit Pabos (zone 21) .....	32	40			
Petit Mécatina, du .....	27	76			
Porc-Épic, du .....	27				
Petit Saguenay .....	38	33			
Portage .....	38				

## Offices of Department, Faune Québec Sector

Any person wishing to make comments concerning the quality of the activities or services offered by the Department can contact the office of the area in question. If you witness an act of poaching, report it to a wildlife protection officer by calling **S.O.S. Poaching** at **1 800 463-2191**. Use the S.O.S. line only to report cases of poaching. To request information, contact one of the offices of the Department, Faune Québec Sector, listed below.

### Service aux citoyens

880, chemin Sainte-Foy, RC 120-C  
 Québec (Québec) G1S 4X4  
 1 866 248-6936 ou, pour la région de Québec, (418) 627-8600  
 Fax: (418) 644-6513  
 E-mail: service.citoyens@mrfn.gouv.qc.ca  
 Internet: www.mrfn.gouv.qc.ca/faune

### Regional and local offices:

**Abitibi-Témiscamingue** (zones 13, 16, 25)  
 180, boul. Rideau, 1<sup>er</sup> étage  
 Rouyn-Noranda (Québec) J9X 1N9  
 (819) 763-3333

**Amos** (819) 444-5937  
**La Sarre** (819) 339-7651  
**Rouyn-Noranda** (819) 763-3195  
**Senneterre** (819) 737-2351  
**Témiscaming** (819) 627-3335  
**Val-d'Or** (819) 354-4728  
**Ville-Marie** (819) 629-6011

**Bas-Saint-Laurent** (zones 1, 2, 21)  
 212, avenue Belzile  
 Rimouski (Québec) G5L 3C3  
 (418) 727-3511

**Causapscal** (418) 756-5158  
**La Pocatière** (418) 856-3157  
**Matane** (418) 560-8618  
**Notre-Dame-du-Lac** (418) 899-1313  
**Pointe-au-Père** (418) 727-3516

**Capitale-Nationale** (zones 7, 21, 27)  
 365, 55<sup>e</sup> Rue Ouest  
 Québec (Québec) G1H 7M7  
 (418) 644-8844

**Baie-Saint-Paul** (418) 240-4747  
**Beaupré** (418) 827-1100  
**Charlesbourg** (418) 646-3512  
**La Malbaie** (418) 665-6485  
**Saint-Raymond** (418) 337-7072

**Centre-du-Québec** (zones 4, 6, 7, 8)  
 5575, rue Saint-Joseph  
 Trois-Rivières (Québec) G8Z 4L7  
 (819) 371-6575

**Drummondville** (819) 475-8444  
**Nicolet** (819) 293-8201  
**Victoriaville** (819) 752-4614

**Chaudière-Appalaches** (zones 3, 4, 7, 21)  
 8400, avenue Sous-le-Vent  
 Charny (Québec) G6X 3S9  
 (418) 832-7222

**Beauceville** (418) 774-9610  
**Laurier-Station** (418) 728-3564  
**Montmagny** (418) 248-2689  
**Saint-Camille** (seasonal) (418) 595-2888  
**Thetford Mines** (418) 423-3535

**Côte-Nord** (zones 18, 19, 20, 21, 29)  
 818, boul. Laure  
 Sept-Îles (Québec) G4R 1Y8  
 (418) 964-8888

**Baie-Comeau** (418) 294-8138  
**Forestville** (418) 587-4412

**Havre-Saint-Pierre** (418) 538-2703  
**La Tabatière** (seasonal) (418) 773-2389  
**Blanc-Sablon** (seasonal) (418) 461-2561  
**Port-Menier** (Île-d'Anticosti) (418) 535-0223  
**Sept-Îles** (418) 964-8290

**Estrie** (zones 4, 5, 6, 7)  
 770, rue Goretti  
 Sherbrooke (Québec) J1E 3H4  
 (819) 820-3882

**Lac-Mégantic** (819) 583-3784  
**Sherbrooke** (819) 820-3121

**Gaspésie-Îles-de-la-Madeleine** (zones 1, 21)  
 124, 1<sup>re</sup> Avenue Ouest  
 Sainte-Anne-des-Monts (Québec) G4V 1C5  
 (418) 763-3301

**Cap-aux-Meules** (seasonal) (418) 986-6095  
**Gaspé** (418) 360-8444  
**Grande-Vallée** (418) 393-2707  
**Matapédia** (seasonal) (418) 865-2746  
**New Richmond** (418) 392-4436  
**Pabos** (418) 689-6561  
**Sainte-Anne-des-Monts** (418) 763-3371

**Lanaudière** (zones 7, 8, 9, 14, 15)  
 100, boul. Industriel  
 Repentigny (Québec) J6A 4X6  
 (450) 654-4355  
**Joliette** (450) 752-6860  
**Saint-Michel-des-Saints** (450) 833-6756

**Laurentides** (zones 8, 9, 10, 11, 14, 15)  
 999, rue Nobel, bureau 1.50B  
 Saint-Jérôme (Québec) J7Z 7A3  
 (450) 569-3113

**Labelle** (819) 686-2116  
**Mont-Laurier** (819) 623-1981  
**Saint-Jérôme** (450) 569-3113

**Laval** (zone 8)  
 850, boul. Vanier  
 Laval (Québec) H7C 2M7  
 (450) 661-2008

**Mauricie** (zones 7, 14, 26, 28)  
 5575, rue Saint-Joseph  
 Trois-Rivières (Québec) G8Z 4L7  
 (819) 371-6575

**La Tuque** (819) 523-5556  
**Saint-Alexis-des-Monts** (819) 265-2075  
**Shawinigan** (819) 537-7273  
**Trois-Rivières** (819) 371-6565

**Montérégie** (zones 5, 6, 7, 8)  
 201, place Charles-Le Moyne, 2<sup>e</sup> étage  
 Longueuil (Québec) J4K 2T5  
 (450) 928-7607

**Granby** (450) 776-7131  
**Grande-Île** (450) 370-3024  
**Saint-Jean-sur-Richelieu** (450) 359-4194  
**Sorel-Tracy** (450) 742-6844

**Montréal** (zone 8)  
 5199, rue Sherbrooke Est, bureau 3860  
 Montréal (Québec) H1T 3X9  
 (514) 873-3636

**Nord-du-Québec** (zones 17, 22, 23, 24)  
 951, boul. Hamel  
 Chibougamau (Québec) G8P 2Z3  
 (418) 748-7701

**Chibougamau** (418) 748-7744  
**Chisasibi** (819) 855-2449  
**Eastmain** (seasonal) (819) 977-2477  
**EM-1** (819) 865-2100, poste 4427  
**Kuujuuaq** (819) 964-2791  
**Lebel-sur-Quévillon** (819) 755-4603  
**Matagami** (819) 739-2111  
**Mistissini** (seasonal) (418)-923-4006  
**Oujé-Bougoumou** (seasonal) (418) 745-4014  
**Radisson** (819) 638-8305  
**Schefferville** (seasonal) (418) 585-2332  
**Waskaganish** (seasonal) (819) 895-5006  
**Waswanipi** (seasonal) (819) 753-4007  
**Wemindji** (seasonal) (819) 968-3465  
**Whapmagoostui** (seasonal) (819) 929-3863

**Outaouais** (zones 10, 11, 12, 14, 25)  
 98, rue Lois  
 Gatineau (Québec) J8Y 3R7  
 (819) 772-3434

**Campbell's Bay** (819) 648-2108  
**Gatineau** (819) 246-1910  
**Maniwaki** (819) 449-4034  
**Montcerf** (seasonal) (819) 438-2133  
**Papineauville** (819) 427-5127  
**Rapides-des-Joachims** (613) 586-2595  
**Val-des-Bois** (819) 454-2250

**Saguenay-Lac-Saint-Jean** (zones 21, 28, 29)  
 3950, boul. Harvey, 4<sup>e</sup> étage  
 Jonquière (Québec) G7X 8L6  
 (418) 695-7883

**Alma** (418) 668-0128  
**Chicoutimi** (418) 698-3567  
**Dolbeau-Mistassini** (418) 276-1971  
**Roberval** (418) 275-1702



## How to reach our partners?

### Salmon Table concertation partners

#### Fédération québécoise pour le saumon atlantique (FQSA)

Phone: (418) 847-9191  
Toll free: 1 888 SAUMONS (728-6667)  
Web site: [www.saumon-fqsa.qc.ca](http://www.saumon-fqsa.qc.ca)



Fédération québécoise  
pour le saumon atlantique

#### Fédération des gestionnaires de rivières à saumon du Québec (FGRSQ)

Phone: (418) 534-2525  
Toll free: 1 877 734-2525  
E-mail: [gestionnaires@globetrotter.net](mailto:gestionnaires@globetrotter.net)



#### Fédération québécoise de la faune (FQF)

Toll free: 1 888 LAFAYNE (523-2863)  
Web site: [www.fqf.qc.ca](http://www.fqf.qc.ca)

#### Fédération des pourvoires du Québec (FPQ)

Phone: (418) 877-5191  
Toll free: 1 800 567-9009  
Web site: [www.fpq.com](http://www.fpq.com)



#### Conseil des Innus de Pessamit

Toll free: 1 800 463-1833  
Web site: [www.pessamit.ca](http://www.pessamit.ca)



### Other wildlife partners

#### Fondation de la faune du Québec

Phone: (418) 644-7926  
Toll free: 1 877 639-0742  
Web site: [www.fondationdelafaune.qc.ca](http://www.fondationdelafaune.qc.ca)



#### Fédération des trappeurs gestionnaires du Québec (FTGQ)

Phone: (418) 872-7644  
Toll free: 1 866 260-7644  
Web site: [www.ftgq.qc.ca](http://www.ftgq.qc.ca)



#### Fédération québécoise des gestionnaires de zecs (FQGZ)

Phone: (418) 527-0235  
Web site: [www.zecquebec.com](http://www.zecquebec.com)



#### Société des établissements de plein air du Québec (Sépaq)

Toll free: 1 800 665-6527  
Web site: [www.sepaq.com](http://www.sepaq.com)

