S-9710

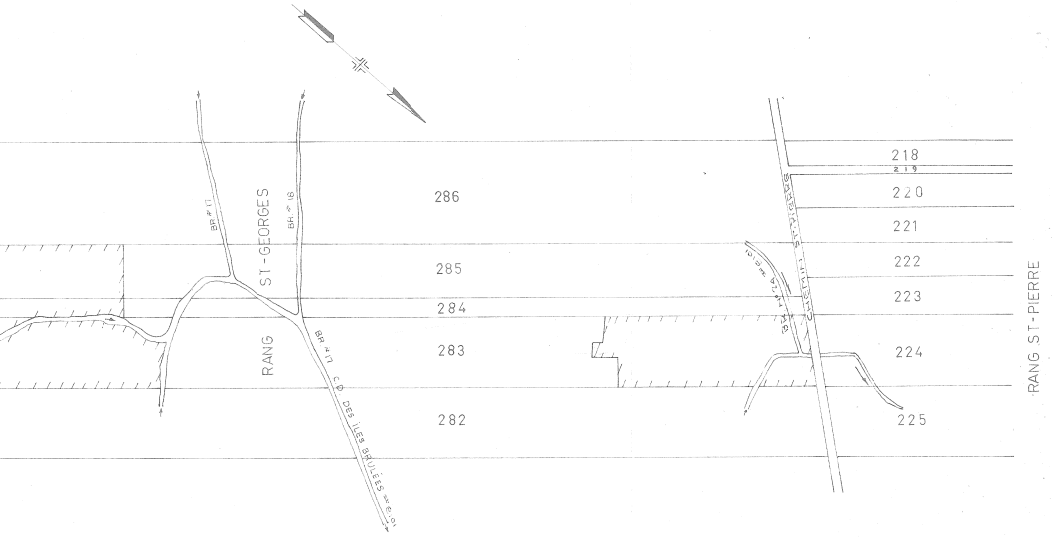
218
219
220
221
222
223
224
225
286
285
284
283
282
RANG ST-PIERRE
RANG
ST-GEORGES
BR. Nº 16
BR. Nº 17
BR. Nº 17 C.D. DES ÎLES BRULÉES
CHEMIN ST-PIERRE

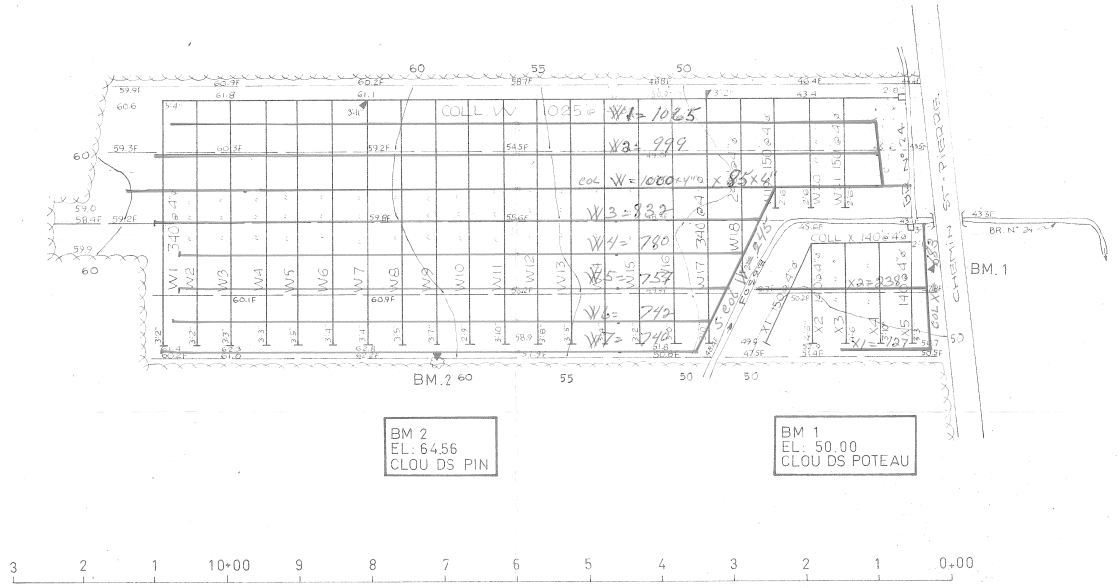
COLL. W 1025
W1 = 1025
W2 = 999
COL W = 1000 × 4" ø × 95 × 4"
W3 = 832
W4 = 780
W5 = 757
W6 = 742
W7 = 748
W1
W2
W3
W4
W5
W6
W7
W8
W9
W10
W11
W12
W13
W14
W15
W16
W17
W18
COLL. X 140 ø 4"
X1
X2
X3
X4
X5
X2 = 238
X1 = 127
COL X
CHEMIN ST-PIERRE
BR. Nº 24
BM. 1
BM. 2
60
55
50
3
2
1
10+00
9
8
7
6
5
4
3
2
1
0+00

BM 2
EL: 64.56
CLOU DS PIN

BM 1
EL: 50.00
CLOU DS POTEAU

DÉSIGNATION	DRAINS REQUIS						
	POTERIE			POLYETHYLENE			
	8"	6"	4"	10"	8"	6"	4"
A			2 695				2695
AA			3 390				3390
B			3 895				3895
C			1 910				1910
D			4 280				4280
E			6 345				6345
F		785	14 485		270	550	14 410
G			1 750				1750
H			2 900				2900
J		310	11 780			310	11480
K			1 715				1715
M			6305				[illegible]
N			5350				[illegible]
P			1 375				1375
Q			[illegible]				[illegible]
R			2 040				2040
S			3 235				3235
T			1 180				1180
U			1 750				1750
V			695				695
W			7 495				7495
X			880				880
TOTAL		1095	[illegible]		270	1200	[illegible]
GRAND TOTAL	[illegible] PI.LIN.						

NOTES: IL EST RECOMMANDE DE COUVRIR LES DRAINS D'UN MATERIAU FILTRANT

CE PLAN REPOND A LA DEMANDE DU 20·5·71

LÉGENDE

CHANGEMENT DE PENTE	△	POINT DE REPÈRE DE NIVEAU	BM ▲
REGARD	R ○	PUISARD	P ○
LIGNE DE COTEAU	COTEAU	LIGNE DE CONTOUR	42
DRAINS PROJETÉS	———	DRAINS EXISTANTS	- - -
BOUCHE DE DÉCHARGE			

GROLEAU, de GUISE & ASSOCIÉS
INGÉNIEURS-CONSEILS MONTRÉAL

HYDRAULIQUE AGRICOLE
Ministère de **L'AGRICULTURE**
et de la **COLONISATION**

DRAINAGE SOUTERRAIN

FERME	VALLIER BOUTIN
MUNICIPALITÉ	ST-BERNARD (PAROISSE)
COMTÉ	DORCHESTER
DISTRICT ÉLECTORAL	DORCHESTER
RELEVÉ PAR	L. DEMERS
PRÉPARÉ PAR	R. BLACKBURN
TRACÉ PAR	M. NANTEL
REVISÉ PAR	Berthold Jurbain

PLAN No S-9710 FEUILLE 1 DE 2

APPROUVÉ PAR J. Bibeau ing.
CHEF DU DISTRICT No 2
QUÉBEC LE 27 OCTOBRE 1972

12'-11" x 24"

26055 PÓOLIN VALLIER

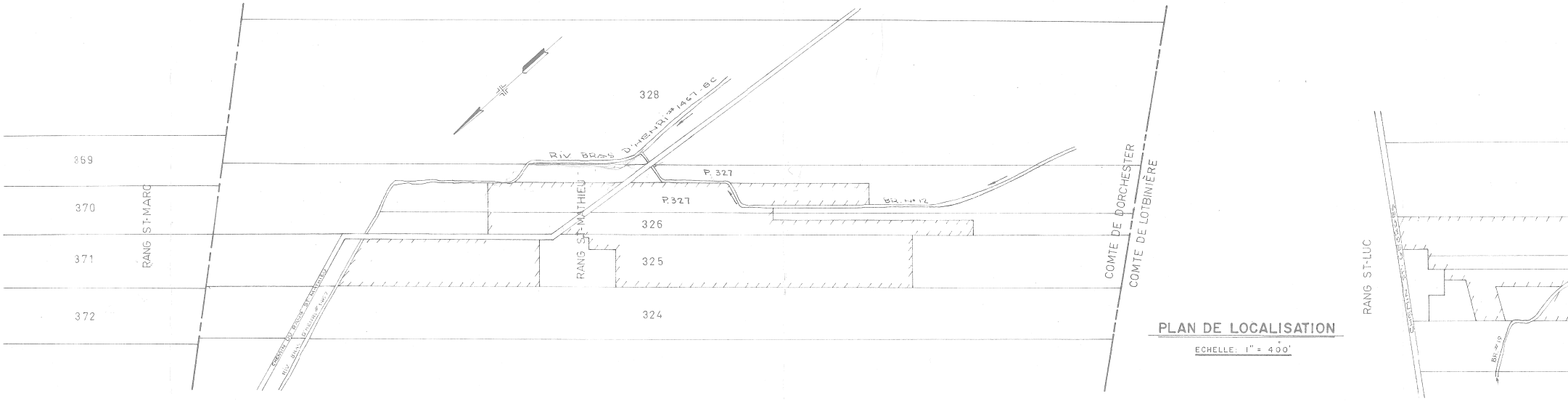

328
RIV. BRAS D'HENRI # 1467-BC
P. 327
P.327
BR. No 12
326
325
324
359
370
371
372
RANG ST-MARC
RANG ST-MATHIEU
COMTE DE DORCHESTER
COMTE DE LOTBINIÈRE
RANG ST-LUC
BR. # 10

PLAN DE LOCALISATION

ECHELLE: 1" = 400'

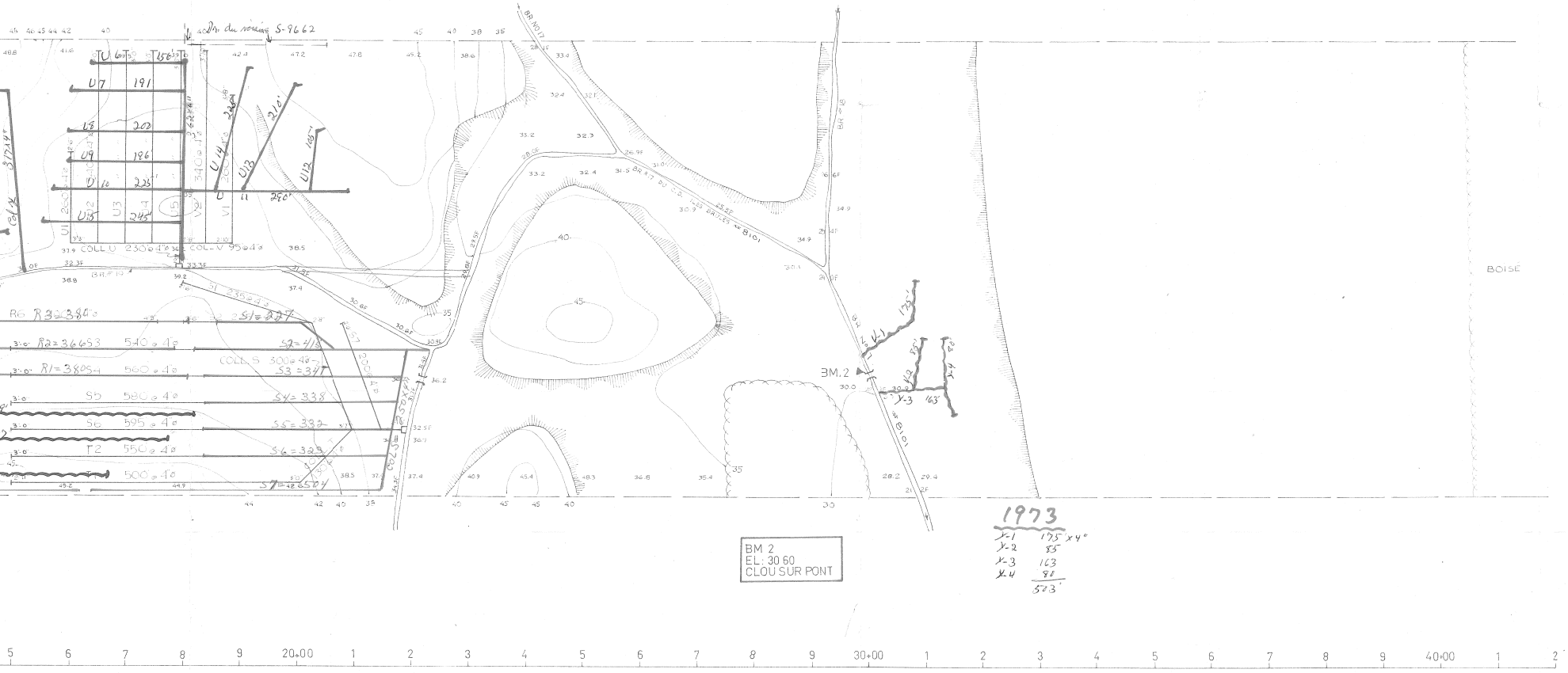

Dr. du voisin S-9662
BR. NO 17
BR. # 18
BOISÉ
BM. 2
BR. # 17 DU C.D. 1 - 85 BRISES # 8101
U7 191
U8 202
U9 196
U10 225'
U15 245"
U14
U13 216'
U12 165'
U11 240'
COLL U 2300 4"ø
COLL V 950 4"ø
R6 R3=380
R2=366.53 540 4"ø
R1=380.54 560 4"ø
S5 580 4"ø
S6 595 4"ø
T2 550 4"ø
500 4"ø
COLL S 300 4"ø
S1=327
S2=413
S3=347
S4=338
S5=332
S6=329
S7=42.650'
Y-1 175'
Y-2 55'
Y-3 163'
Y-4 80'
40
45
35
20+00
30+00
40+00

BM 2
EL: 30 60
CLOU SUR PONT

1973
Y-1 175' x 4"
Y-2 55
Y-3 163
Y-4 80
523'

1977

TOTAL: 12,315

1974

Col A-A	879 x4"	Q3	250
A-A-2	705	Q2	215
A-A-3	790	M19	32
Col M	147		497
M-12	164		
M-10	827		
M-10-1	290		
M-1	340		
M-13	143		
M-14	100		
S-Col M	345		
M-15	293		
M-16	410		
M-4	245		
M-5	245		
M-6	245		
M-7	255		
M-17	232		
M-18	78		
M-19	52		
Col Q	417		
Q12	202		
Q13	202		
Q11	267		
Q14	202		
Q15	75		
Q16	420		
Q17	300		
Q18	235		
Q19	240		
Q20	288		
Q21	140		
Col y	317		
y-1	170		
y-2	90		
U-5	362 x6"		
U-6	156 x4"		
U-7	191		
U-8	200		
U-9	196		
U-10	225		
U-11	290		
U-12	105		
U-13	210		
U-14	225		
U-15	245		
Pl.	497		
	13252		

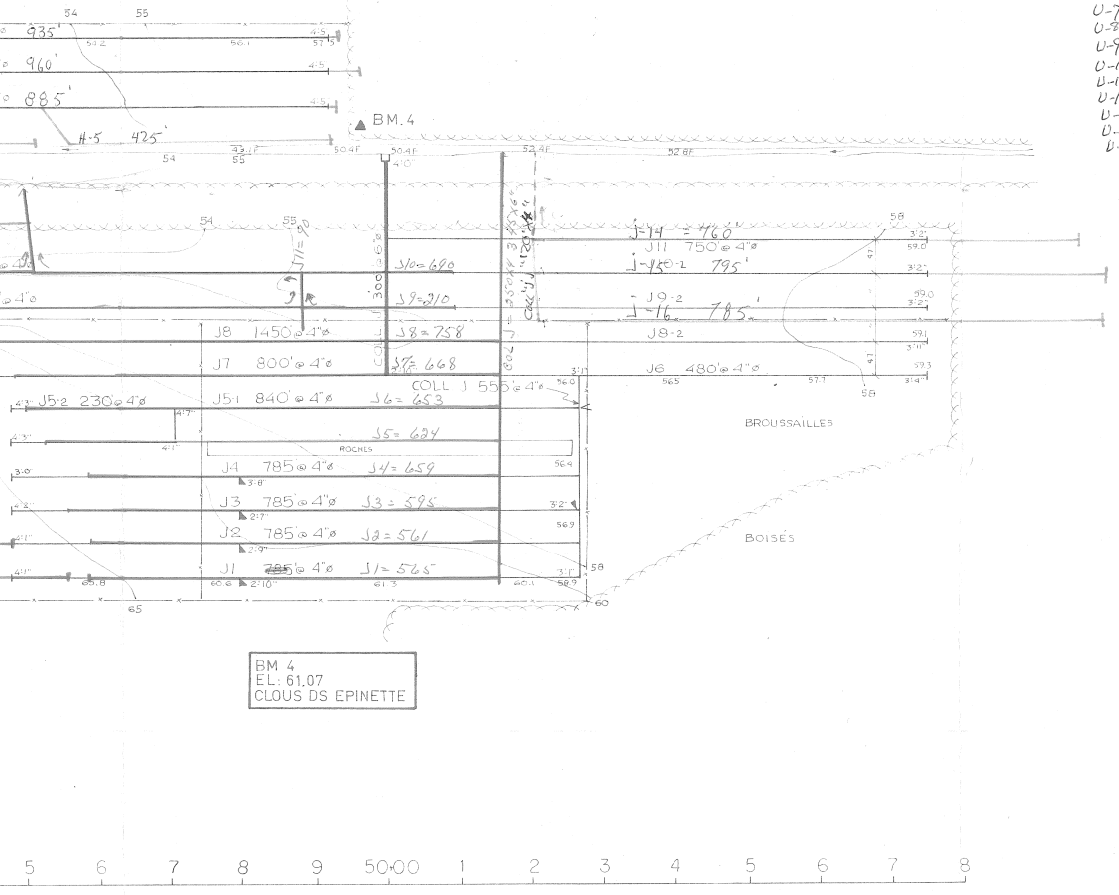
BM.4
BM 4
EL: 61.07
CLOUS DS EPINETTE
BROUSSAILLES
BOISÉS
ROCHES
COLL J 555'@4"ø
J1 785'@4"ø J1=565'
J2 785'@4"ø J2=561
J3 785'@4"ø J3=595
J4 785'@4"ø J4=659
J5=624
J5-1 840'@4"ø J6=653
J5-2 230'@4"ø
J6 480'@4"ø
J7 800'@4"ø J7=668
J8 1450'@4"ø J8=758
J8-2
J9=210
J10=690
J11 750'@4"ø
J-14=760'
J-15-2 795'
J9-2
J-16 785'
935'
960'
885'
H-5 425'
5 6 7 8 9 50+00 1 2 3 4 5 6 7 8



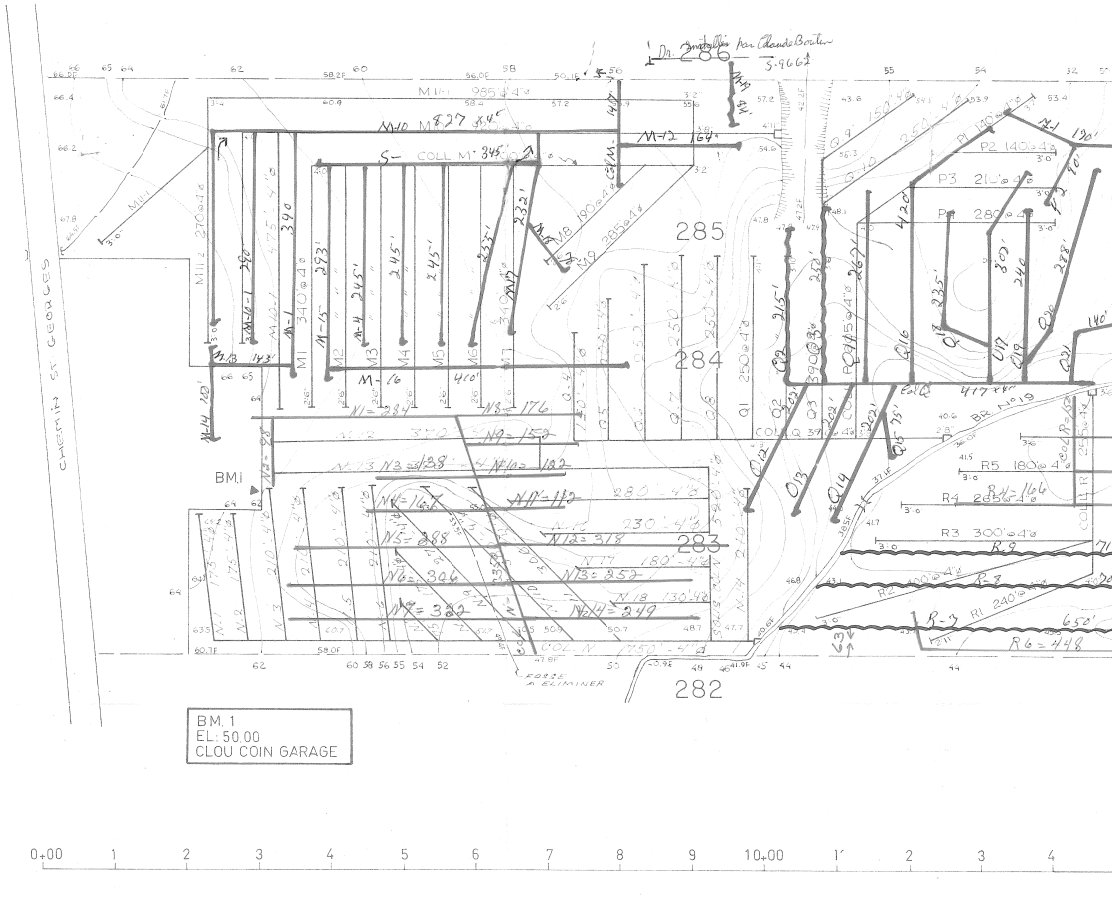
Dr. ... par Claude Boucher
286
S-9662
285
284
283
282
CHEMIN ST GEORGES
BM.1
BM.1
EL: 50.00
CLOU COIN GARAGE
M11 955'@4"ø
M10 M827 84'
S- COLL M 345'
M-12 164'
M12 270'@4"ø
M1 340'@4"ø
M-15 293'
M-4 245'
M-16 410'
M9 285'@4"ø
M8 190'@4"ø
Q1 250'@4"ø
COLL Q
Q2 390'@3"ø
PQ 415'@4"ø
Q12 Q13 Q14 Q15
Q16 Q17 Q18 Q19 Q20 Q21
COL N
N1=284
N3=288
N4=128
N5=288
N6=306
N7=322
N8=176
N9=159
N10=182
N11=112
N12=318
N13=252
N14=249
P1 140'@4"ø
P2 140'@4"ø
P3 210'@4"ø
P4 280'@4"ø
R1 240'@4"ø
R2 200'@4"ø
R3 300'@4"ø
R4 285'@4"ø R4=164
R5 180'@4"ø
R6=448
BR No 19
FOSSE A ELIMINER
0+00 1 2 3 4 5 6 7 8 9 10+00 1 2 3 4

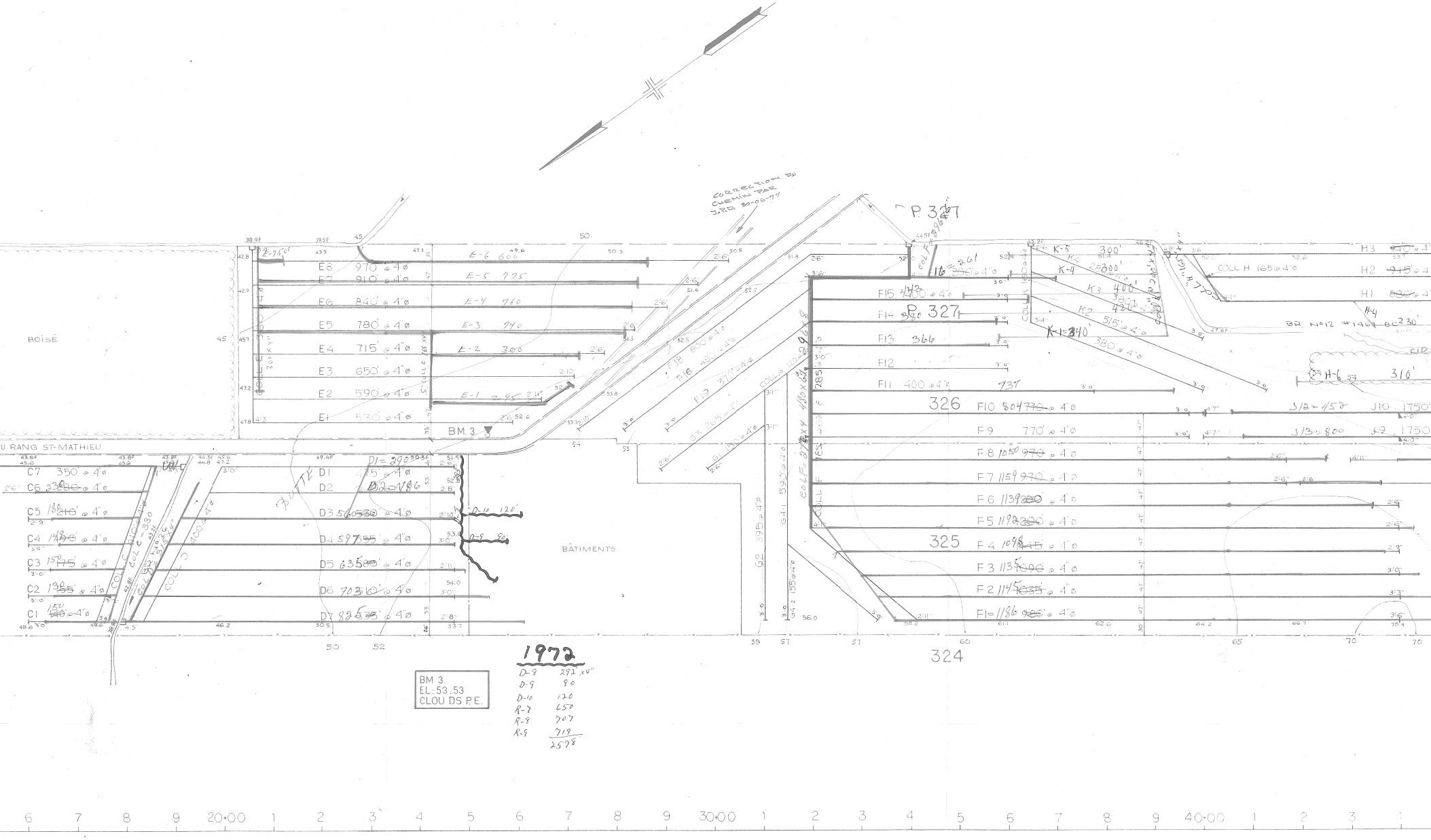
BOISÉ
BÂTIMENTS
U RANG ST-MATHIEU
CORRECTION DU CHEMIN PAR J.P.D. 30-06-77
P. 327
P. 327
326
325
324
BM. 3
COLL H 165' ø 4"
COLL F
COLL E
COLL C
COLL D
COLL K
C7 350' ø 4"
C6
C5
C4
C3
C2
C1
D1 = 290
D2
D3
D4
D5
D6
D7
D-10 120'
D-9 80'
E1 530' ø 4"
E2 590' ø 4"
E3 650' ø 4"
E4 715' ø 4"
E5 780' ø 4"
E6 840' ø 4"
E7 910' ø 4"
E8 970' ø 4"
E-1 295
E-2 300
E-3 740
E-4 760
E-5 775
E-6 600
F1 = 1186
F2 1145
F3 1135
F4 1098
F5 1192
F6 1139
F7 1159
F8 1050
F9 770' ø 4"
F10 804
F11 400' ø 4"
F12
F13 366
F14
F15
F16 480
F18 800
F19 370
G1
G2 395
G3 265
G4-1 590
K-1 = 340'
K2 515'
K3 400'
K-4
K-5 300'
H1
H2
H3
H-6
J10 1750'
BR. No 12 #1467 ec 230'
20+00
30+00
40+00

BM 3
EL: 53.53
CLOU DS P.E.

1972

D-8 292' x 4"
D-9 80
D-10 120
R-7 650
R-8 707
R-9 719
2578

▬ drains posés en 1975 en régie

COL X = 183x4
X1 = 127
X2 = 238
COL W = 1000x4 85x6"
W1 1065
W2 = 999
W3 = 832
W4 = 780
W5 = 757
W6 = 742
W7 = 740
S COL W = 245
COL F = 296x6"
480x6"
270x4"
F1 = 1186
F2 = 1145
F3 = 1135
F4 = 1098
F5 = 1192
F6 = 1139
F7 = 1159
F8 = 1050
F10 = 804
F11 = 737
F13 = 366
F14 = 380
F15 = 443
F16 = 261
COL J = 345x6"
250x4"
J1 = 565
J2 = 561
J3 = 595
J4 = 659
J5 = 624
J6 = 653
J7 = 668
J8 = 758
J9 = 210
J10 = 690
J11 = 90
J12 = 452
J13 = 800
COL S = 250x4
S1 = 227
S2 = 415
S3 = 341
S4 = 338
S5 = 332
S6 = 323
S7 = 504

COL R ~ 150
R1 = 380
R2 = 366
R3 = 380
R4 = 166
R6 = 448
COL N = 350x4
N1 = 284
N2 = 98
N3 = 138
N4 = 167
N5 = 288
N6 = 306
N7 = 322
N8 = 176
N9 = 152
N10 = 122
N11 = 112
N12 = 318
N13 = 252
N14 = 249
COL D = 315
D1 = 290
D2 = 186
D3 = 560
D4 = 597
D5 = 635
D6 = 703
D7 = 825
COL C = 330
C1 = 150
C2 = 130
C3 = 150
C4 = 149
C5 = 180
C6 = 230
C7 = 472
COL B = 400
B2 = 437
B3 = 452
B4 = 427
B5 = 487
B6 = 510
B7 = 629
COL A = 241
A1 = 405
A2 = 508
A3 = 725
A4 = 747
A5 = 99
A6 = 99
A7 = 95
AA1 = 845

49,816

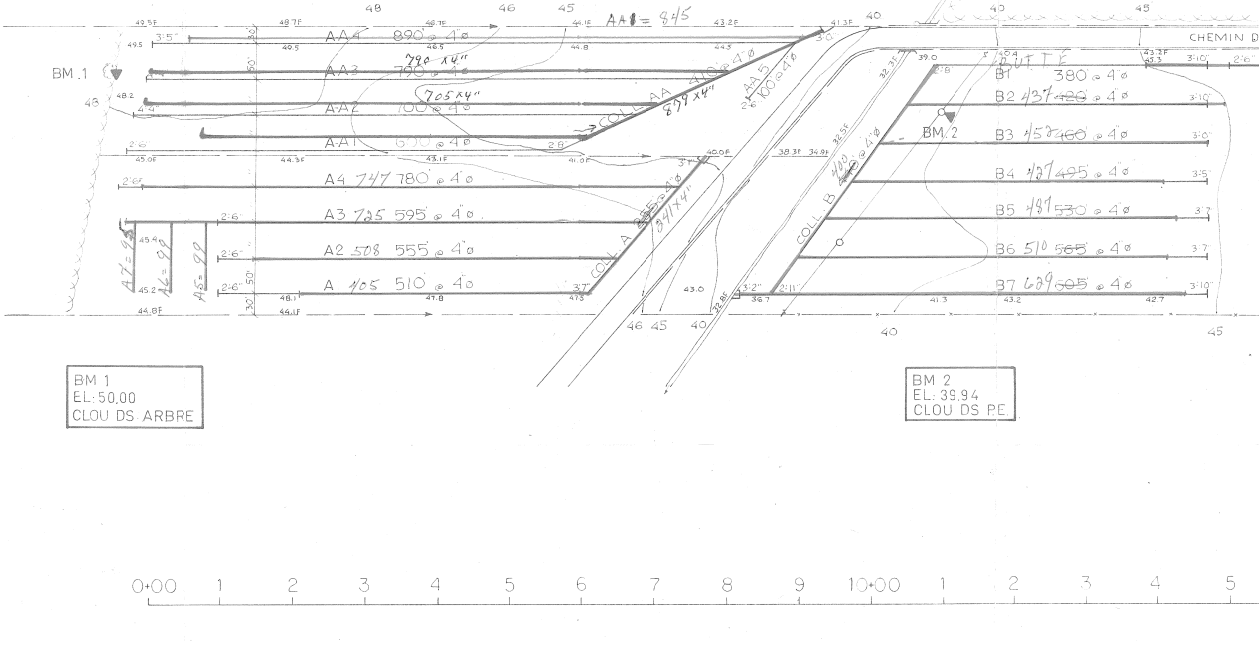
AA8 = 845
AA4 890' ⌀ 4"⌀
AA3 ~~790~~ ⌀ 4" 790 x4"
AA2 ~~700~~ ⌀ 4"⌀ 705x4"
AA1 600 ⌀ 4"⌀
COLL. AA 410 ⌀ 4"⌀ 879 x4"
AA5 100 ⌀ 4"⌀
A4 747 780' ⌀ 4"⌀
A3 725 595' ⌀ 4"⌀
A2 508 555' ⌀ 4"⌀
A 405 510' ⌀ 4"⌀
A7 = 95
A6 = 99
A5 = 99
COLL. A 255 ⌀ 4"⌀ 341x4"
COLL. B 400 ⌀ 4"⌀
BUTTE
B1 380' ⌀ 4"⌀
B2 437 ~~420'~~ ⌀ 4"⌀
B3 452 ~~460'~~ ⌀ 4"⌀
B4 427 ~~495'~~ ⌀ 4"⌀
B5 487 ~~530'~~ ⌀ 4"⌀
B6 510 ~~565'~~ ⌀ 4"⌀
B7 629 ~~605'~~ ⌀ 4"⌀
BM.1
BM.2
RIV. BRAS D'H...
CHEMIN D
BM 1
EL: 50,00
CLOU DS ARBRE
BM 2
EL: 39,94
CLOU DS P.E.
0+00 1 2 3 4 5 6 7 8 9 10+00 1 2 3 4 5