S-890-B


PLAN DE LOCALISATION
CONCESSION BOIS FRANC PIERRICHE
CONCESSION DE LA POINTE DU JOUR
CONCESSION BOIS FRANC DE L'AIL
CONCESSION DE LA RIVIERE NOIRE
ECHELLE : 1:20,000
130
131
132
133
134
138
86
87
88
89
90
CONCESSION DU BOIS FRANC DE L'AIL
LOT 130
LOT 131
LOT 132
LOT 133
BOISÉ
BOISÉ
HURON # 7086
LAC
2250'
2300'
2350
4"
4"
4"
BOSÉ
2700
1350'

	DRAINS REQUIS		DRAINS INSTAL	
DESIGNATION	6"	4"	6"	4"
COLLECTEUR A		2100		
COLLECTEUR B		2400		
COLLECTEUR C		3150		
COLLECTEUR D		3500		
COLLECTEUR E	250	7450		
COLLECTEUR F	650	10,450		
COLLECTEUR G	200	3800		
COLLECTEUR H	1200	21,100		
COLLECTEUR J	300	6900		
TOTAL	2600	60,850		
GRAND TOTAL	63,450			

PROFONDEUR MINIMUM DES DRAINS 30"
DEMANDE DU 8 AVRIL 1969

LÉGENDE	
DRAINS PROJETÉS	———
" EXISTANTS	— — — —
C/D — FOSSÉ	=========

ÉCHELLE 1" = 100'-0"

REF : 21-L-12-S.E.

HYDRAULIQUE
AGRICOLE

Ministère de L'AGRICULTURE
et de la COLONISATION

PROVINCE DE QUEBEC

DRAINAGE SOUTERRAIN
FERME **BENOÎT CHAREST**
MUNICIPALITE DE LA PAROISSE DE ST-FLAVIEN
COMTE DE LOTBINIÈRE
DISTRICT ÉLECTORAL DE LOTBINIÈRE
RELEVE PAR F. LAVIGNE PREPARE PAR F. LAVIGNE
DESSIN PAR G. LAFLAMME d.i. REVISE PAR Gilles Civil ing.

PLAN No S-890-B FEUILLE 1 DE 1

APPROUVÉ PAR J. Bibeau ing.
CHEF DU DISTRICT No2
QUEBEC LE 15 SEPTEMBRE 1969

11' 8" X 23"

REVISION 15-01-76

33052 CHAREST BENOIT

DRAINEUSE F-102

TOTAL : 10542'

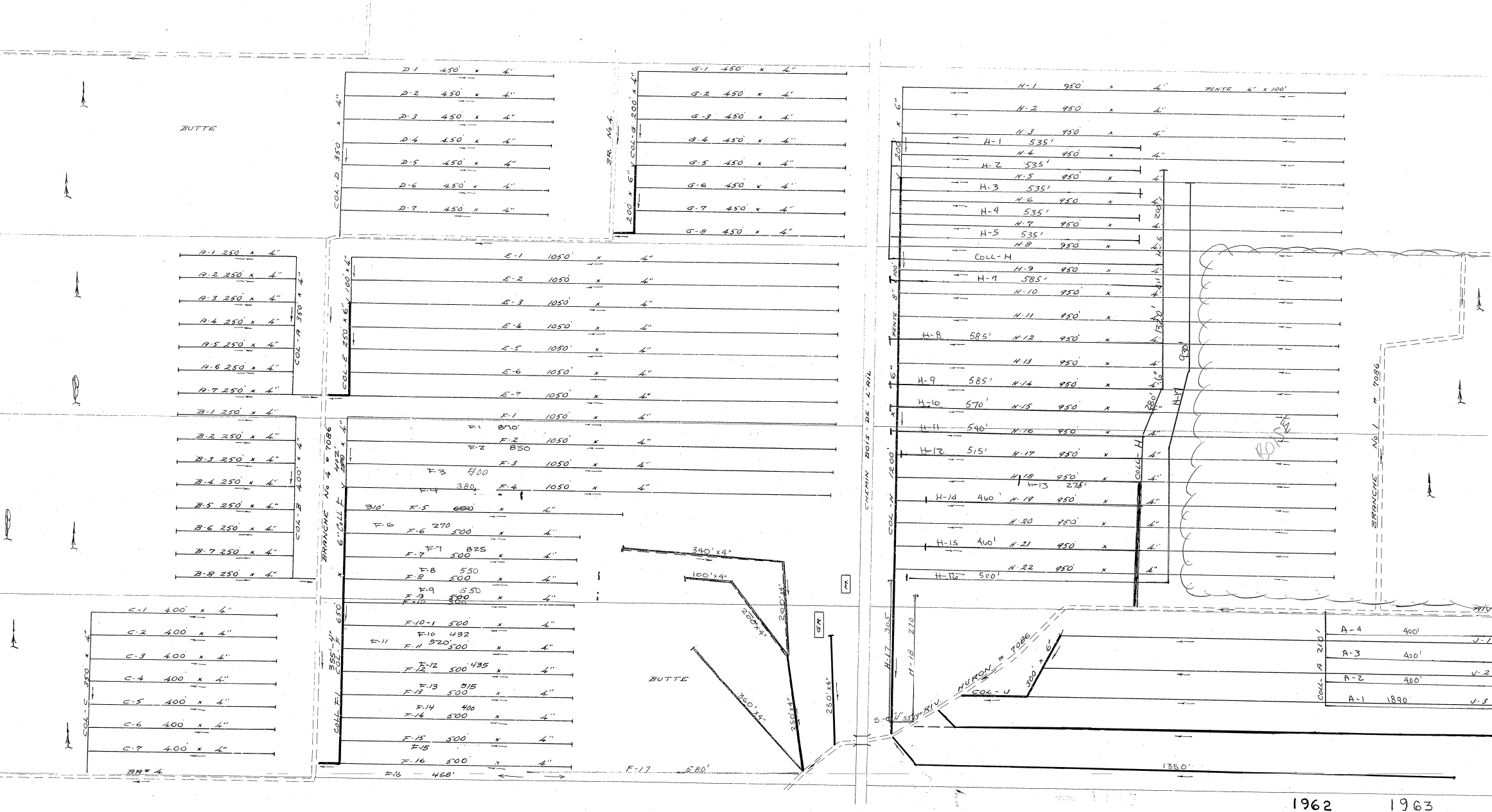
BUTTE
D-1 450' x 4"
D-2 450' x 4"
D-3 450' x 4"
D-4 450' x 4"
D-5 450' x 4"
D-6 450' x 4"
D-7 450' x 4"
COL-D 350 x 4"
BR. No 4
COL-G 200 x 4"
200 x 6"
G-1 450' x 4"
G-2 450' x 4"
G-3 450' x 4"
G-4 450' x 4"
G-5 450' x 4"
G-6 450' x 4"
G-7 450' x 4"
G-8 450' x 4"
A-1 250' x 4"
A-2 250' x 4"
A-3 250' x 4"
A-4 250' x 4"
A-5 250' x 4"
A-6 250' x 4"
A-7 250' x 4"
COL-A 350' x 4"
COL-E 250' x 6" 100' x 4"
E-1 1050' x 4"
E-2 1050' x 4"
E-3 1050' x 4"
E-4 1050' x 4"
E-5 1050' x 4"
E-6 1050' x 4"
E-7 1050' x 4"
B-1 250' x 4"
B-2 250' x 4"
B-3 250' x 4"
B-4 250' x 4"
B-5 250' x 4"
B-6 250' x 4"
B-7 250' x 4"
B-8 250' x 4"
COL-B 400' x 4"
BRANCHE No 4 # 7086
6" COLL F 402' x 4"
F-1 1050' x 4"
F1 870'
F-2 1050' x 4"
F-2 850
F-3 1050' x 4"
F-3 400
F-4 380
F-4 1050' x 4"
310' F-5 ~~600~~ x 4"
F-6 270
F-6 500 x 4"
F-7 825
F-7 500 x 4"
F-8 550
F-8 500 x 4"
F-9 550
F-9 ~~500~~ x 4"
F-10 300
F-10-1 500' x 4"
F-10 432
F-11 520'
F-11 500 x 4"
F-12 435
F-12 500 x 4"
F-13 515
F-13 500 x 4"
F-14 400
F-14 500 x 4"
F-15 500' x 4"
F-15
F-16 500' x 4"
F-16 468'
F-17 580'
COL-F 650'
355'-4"
COLL F1
340'x4"
100'x4"
200'x4"
200'x4"
360'x4"
250'x4"
250'x4"
BUTTE
M.
GR.
C-1 400' x 4"
C-2 400' x 4"
C-3 400' x 4"
C-4 400' x 4"
C-5 400' x 4"
C-6 400' x 4"
C-7 400' x 4"
COL-C 350 x 4"
BR# 4
CHEMIN BOIS-DE-L'AIL
COL-H 1200'
PENTE 8" 100'
200 x 6"
H-1 950' x 4" PENTE 6" x 100'
H-2 950' x 4"
H-3 950' x 4"
H-1 535'
H-4 950' x 4"
H-2 535'
H-5 950' x 4"
H-3 535'
H-6 950' x 4"
H-4 535'
H-7 950' x 4"
H-5 535'
H-8 950' x 4"
COLL-H
H-9 950' x 4"
H-7 585'
H-10 950' x 4"
H-11 950' x 4"
H-8 585'
H-12 950' x 4"
H-13 950' x 4"
H-9 585'
H-14 950' x 4"
H-10 570'
H-15 950' x 4"
H-11 540'
H-16 950' x 4"
H-12 515'
H-17 950' x 4"
H-18 950' x 4"
H-13 275'
H-14 460'
H-19 950' x 4"
H-20 750' x 4"
H-15 460'
H-21 950' x 4"
H-22 950' x 4"
H-16 500'
200' 6" 1320' 6"
280'
930
H-17
COLL-H
BOISÉ
BRANCHE No 1 # 7086
H-17 305
H-18 270
S.-O. 11" 55
RIV. HURON # 7086
300' x 6"
COL-J
COLL-A 210'
A-4 400'
A-3 400'
A-2 400'
A-1 1890'
J-1
J-2
J-3
1350'
RIV

1962
TOTAL : 5400'

1963
TOTAL : 1200'

DESIGNATION	OPTION POTERIE				OPTION POLYETHYLENE			
	DIAMETRE EN POUCES							
	10	8	6	4		8	6	4
COLLECTEUR K				4.000'				4,000'
L				3,385'				3,385'
M				1,825'				1.825'
N				8,055'			150'	7,905'
O			100'	12,295'			250'	12,145'
P				5,355'				5,355'
TOTAL			100'	39,915'			400'	39,615'
	GLOBAL: 35,615' pieds							

DRAINS REQUIS Longueur en pieds (1975)

PROFONDEUR MINIMUM DES DRAINS 30"

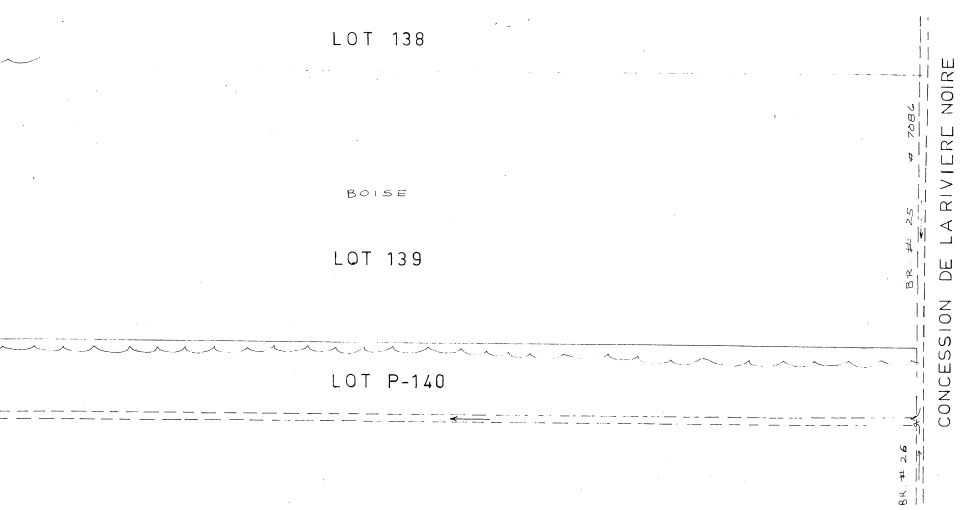
LOT 138
BOISE
LOT 139
LOT P-140
CONCESSION DE LA RIVIERE NOIRE
BR # 25
# 7086
BR # 26


CONCESSION DE LA POINTE DU JOUR
BRANCHE No 3 OU DU CORDON # 7086
BOISÉ

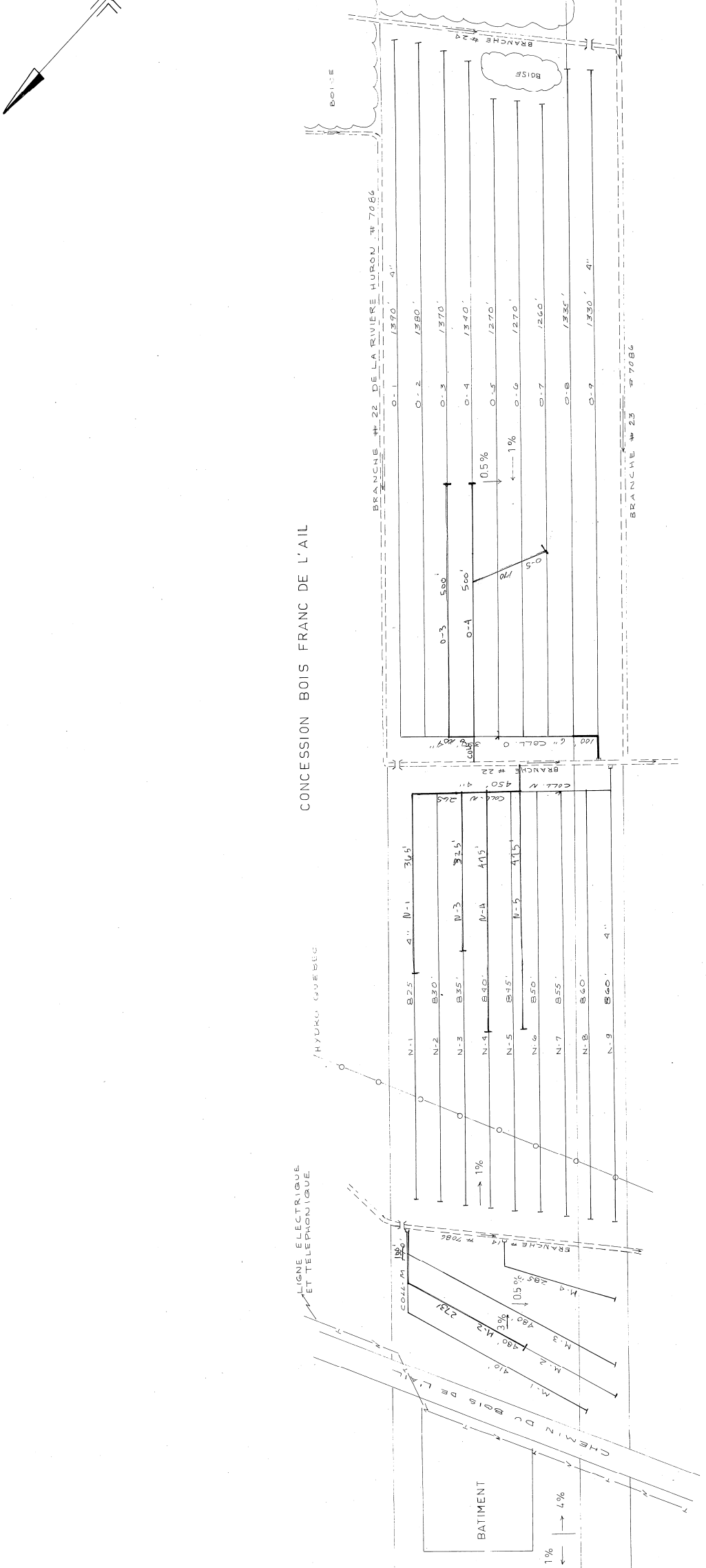
CONCESSION BOIS FRANC DE L'AIL
BRANCHE # 22 DE LA RIVIERE HURON # 7086
BRANCHE # 23 # 7086
BRANCHE # 24
BRANCHE # 22
BRANCHE # 14 # 7086
BOISE
BOISE
O-1 1390' 4"
O-2 1380'
O-3 1370'
O-4 1340'
O-5 1270'
O-6 1270'
O-7 1260'
O-8 1335'
O-9 1330' 4"
0.5%
1%
O-3 500'
O-4 500'
O-5 170
6" COLL. O 100'
COLL. O 365' 4"
COLL. N 450' 4"
COLL. N 265
N-1 825' 4" N-1 365'
N-2 830'
N-3 835' N-3 325'
N-4 840' N-4 415'
N-5 845' N-5 415'
N-6 850'
N-7 855'
N-8 860'
N-9 860' 4"
1%
HYDRO QUEBEC
LIGNE ELECTRIQUE ET TELEPHONIQUE
COLL. M 130'
M-1 410'
M-2 480'
M-2 273'
3%
M-3 480'
M-4 285'
0.5%
CHEMIN DU BOIS DE L'AIL
BATIMENT
4%
1%

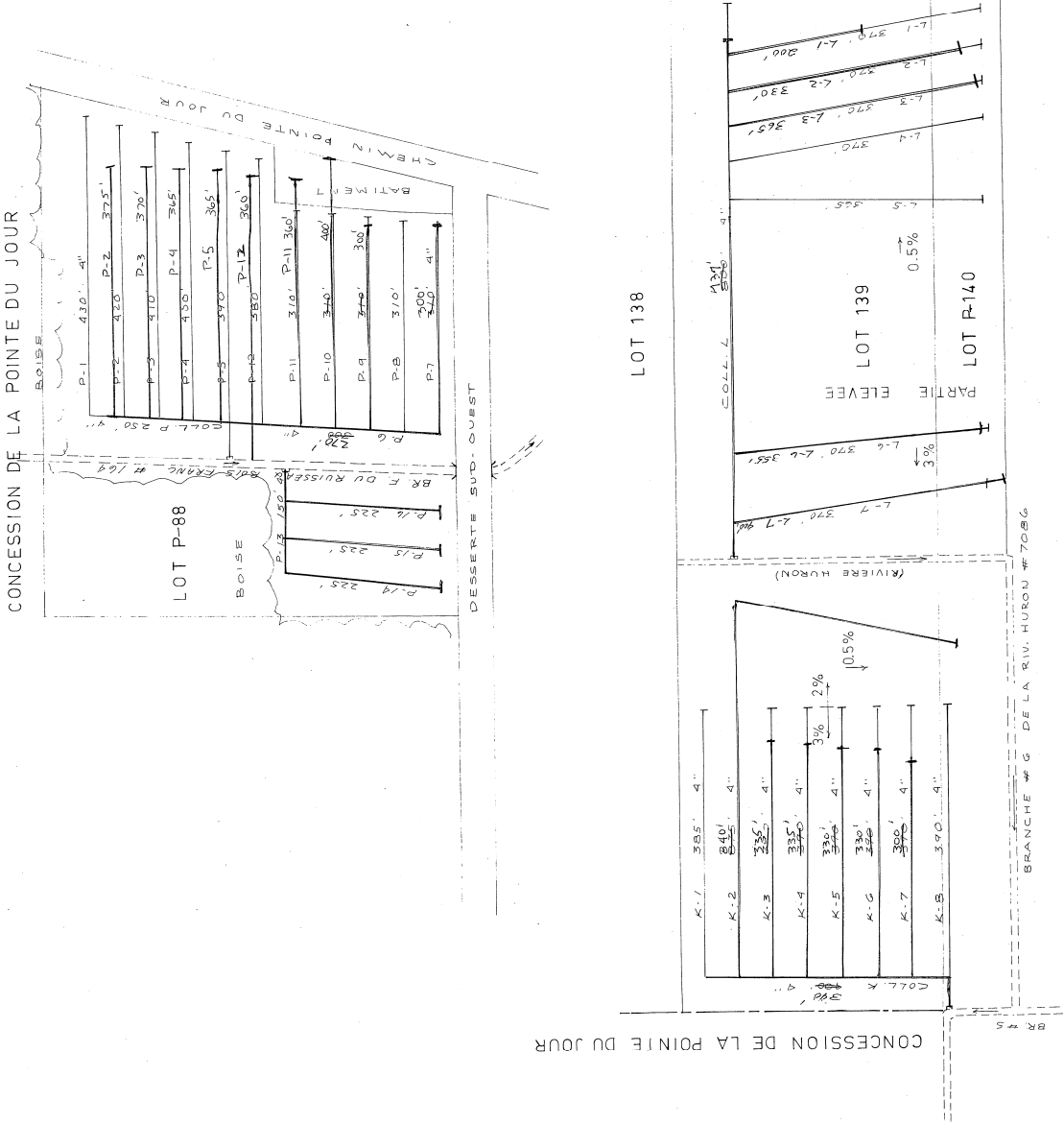
CONCESSION DE LA POINTE DU JOUR
CHEMIN POINTE DU JOUR
BATIMENT
BOISE
LOT P-88
DESSERTE SUD-OUEST
BR. F. DU RUISSEAU BOIS FRANC #164
COLL P 250' 4"
P-6 270' 4"
P-1 430' 4"
P-2 420' 375'
P-3 410' 370'
P-4 450' 365'
P-5 390' 365'
P-12 380' 360'
P-11 310' 360'
P-10 340' 400'
P-9 340' 300'
P-8 310'
P-7 300' 4"
P-13 150'
P-14 225'
P-15 225'
P-16 225'
LOT 138
LOT 139
LOT P-140
PARTIE ELEVEE
COLL L 434'
L-1 370' L-1 300'
L-2 370' L-2 330'
L-3 370' L-3 365'
L-4 370'
L-5 365'
L-6 370' L-6 355'
L-7 370' L-7 400'
0.5%
3%
2%
(RIVIERE HURON)
BRANCHE # G DE LA RIV. HURON # 7086
K-1 385' 4"
K-2 340' 4"
K-3 335' 4"
K-4 335' 4"
K-5 330' 4"
K-6 330' 4"
K-7 300' 4"
K-8 390' 4"
COLL. K 4"
BR #5
CONCESSION DE LA POINIE DU JOUR

1975
TOTAL 26,785' 4"
280' 6"