MUNICIPALITÉ DE HONFLEUR
CONCESSION St-OCTAVE

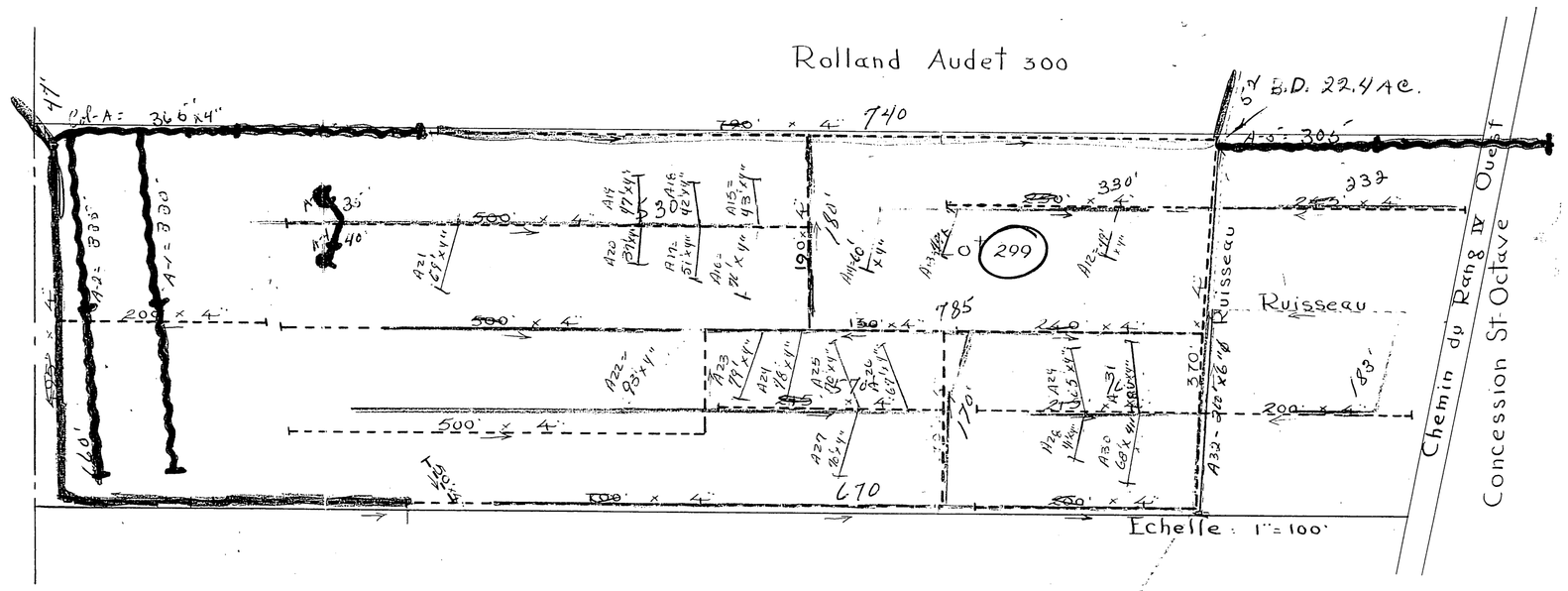

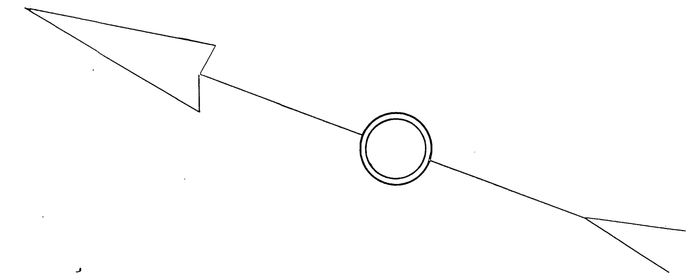

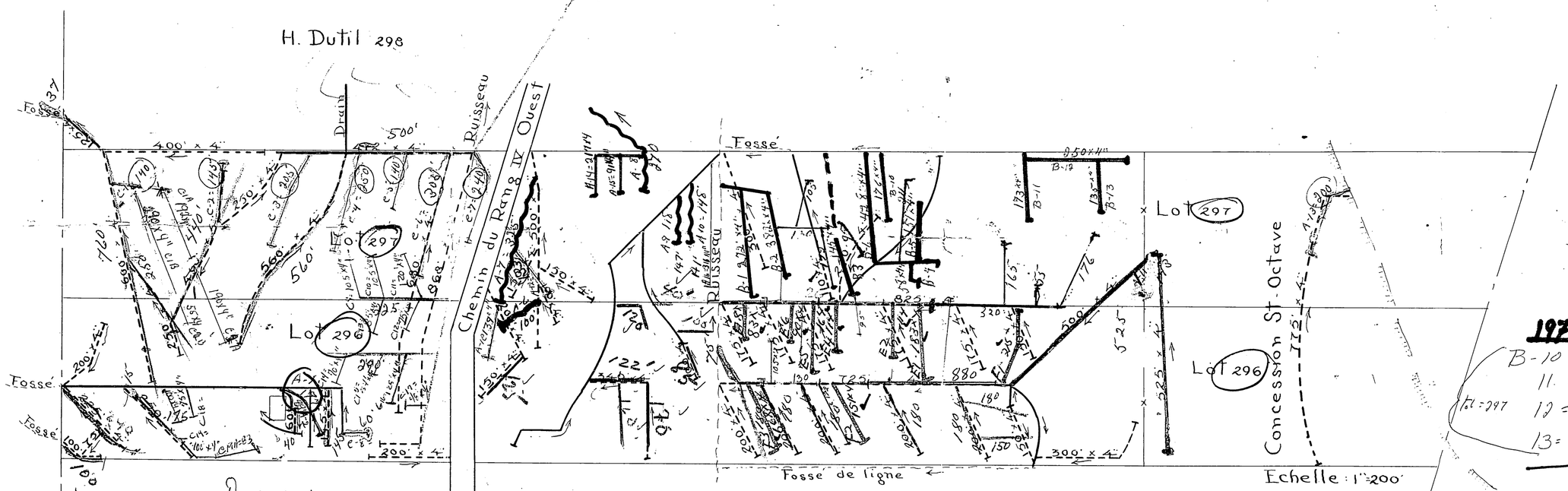

1978
B-10 = 176x4
11 = 173
12 = 250
13 = 135
Tot. 3317

~~Drain poser en 1971~~
A-3 = 35'
A-4 = 40
75

1972
Col-A = 365'x4"
A-2 = 335'
A-3 = 330'
A-5 = 305'
A-6 = 100'
1435'x4"

B-1 272'
B-2 392'
B-3 145'
B-4 56'
B-5 151'
B-6 428'
1436'4"

1973
C-1 = 140'
C-2 = 145'
C-3 = 305'
A-12 = 133'
C-8 = 60'
683'

C-4 = 250'
C-5 = 140'
C-6 = 305'
C-7 = 340'
A-13 = 200'
1135'

Total = 1818'

A-7 = 325'
A-8 = 270'
A-9 = 118'
A-10 = 148'
A-11 = 143'
1004

C1A = 192x4"
C1B = 290x4"
C2A = 190x4"
C2B = 55x4
C3A = 100x4"
+ plan 806 C = 3465
total = 4292
+ A11 = 311
C19H = 83
total 4686

A-12 139'

1979
B12 = 130x4
13 = 105'
14 = 172
15 = 95
16 = 211
17 = 165
18 = 55'
19 = 176
20 = 320
21 = 60
1489 LOT 297-296
1927 " 136
3 40 " 148

automne 79
A-14 = 217x4"
A-15 = 91x4"
total = 308x4"

24 Sept 68
1975
Col-A = 526x4
E1 = 183x
F2 = 114x
E4 = 114x
E5 = 164x
E6 = 90x
E8 = 83x
F1 = 215x
F2 = 151x
F3 = 168x
1808x4
Autre Plan 1068x4
2876x4

DRAINS POSER A LA MACHINE EN 1966
535
390
180
150
180
880
180
180
180
180
290
225
500
560
440
760
350
175
1500
183
232
330
180
530
785
165
170
570
670
660
12,200'

DRAINS POSER A LA PEPINE EN 1966
75
145
40
15
37
52
740
47
1151

1970
266

A-9 = 147'
A-10 = 141'
TOTAL = 288'

A12 = 48'x4"
A13 = 47'x4"
A14 = 60' "
A15 = 48' "
A16 = 76' "
A17 = 51' "
A18 = 42'x4"
A19 = 47'x4"
A20 = 37'x4"
A21 = 65'x4"
A22 = 93'x4"
A23 = 73'x4"
A24 = 75'x4"
A25 = 92'x4"
A26 = 97'x4"

A27 = 70'x4"
A28 = 91'x4"
A29 = 65'x4"
A30 = 68'x4"
A31 = 68'x4"
C9 = 105'x4"
C10 = 105'x4"
C11 = 120'x4"
C12 = 75'x4"
C13 = 85'x4"
C14 = 70'x4"
C15 = 54'x4"
C16 = 128'x4"
C17 = 48'x4"
C18 = 75'x4"
C19 = 100'x4"
Total 2179'x4"
TOTAL ½ 2467'x4"

A-32 = 200'x6"
F36 = 83'x4" autre plan
Total : 283'
Grand Total = 2750 pieds

DRAINS REQUIS : 20,193' x 4"
PROFONDEUR MINIMUM DES DRAINS : 30"
DEMANDE DU 15 JANVIER 1965

SEP 1975 HYDRAULIQUE AGRICOLE
OCT 1 HYDRAULIQUE AGRICOLE

PROVINCE DE QUÉBEC MINISTÈRE DE
L'AGRICULTURE ET DE LA COLONISATION
DIVISION DE L'HYDRAULIQUE AGRICOLE
PLAN DE LA FERME
~~CHARLES~~ **LACASSE** ROBERT
LOTS N° 296-297-299 CONCESSION ST-OCTAVE
MUNICIPALITÉ DE HONFLEUR
COMTÉ DE BELLECHASSE

RELEVÉ PAR: H. VERRET	APPROUVÉ PAR: J. Bilodeau Ing. CHEF DU DISTRICT N°2
TRACÉ PAR: P. MERCIER et J.P.	
PRÉPARÉ PAR: H. VERRET	PLAN N° S-806-B
REVISÉ PAR:	FEUILLE N° 1 DE 1
QUÉBEC LE	13 JANVIER 1966

District #2
RÉFÉRENCE
19070 Lacasse Robert