11PP-2

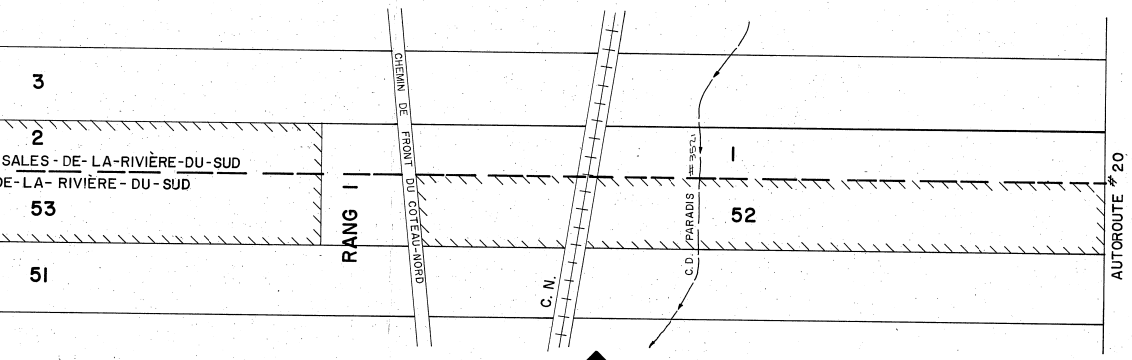
3
2
SALES-DE-LA-RIVIÈRE-DU-SUD
DE-LA-RIVIÈRE-DU-SUD
53
51
RANG I
CHEMIN DE FRONT DU COTEAU-NORD
C.N.
C.D. PARADIS # 3571
1
52
AUTOROUTE # 20

PLAN DE LOCALISATION

ÉCHELLE: 1" = 400'

SUPERFICIE ARPENTÉE: 114.0 ARPENTS CAR.

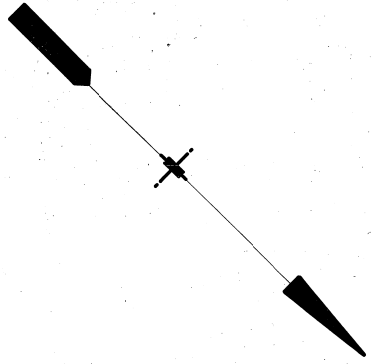

DRAIN REQUIS							
DESIGNATION	POTERIE			POLYETHYLENE			
	8"	6"	4"	10"	8"	6"	4"
A		920	10530		35	980	10435
B			6010			145	5865
C			4120				4120
D		180	7300			230	7250
E	400	430	27150		640	290	27050
F			2485				2485
G			1490				1490
H			720				720
J			940				940
K			1860				1860
TOTAL	400	1530	62605		675	1645	62215
G. TOTAL	64535 PI. LIN.						

NOTES: — IL EST RECOMMANDÉ DE COUVRIR LES DRAINS D'UN MATÉRIAU FILTRANT.
— CE PLAN RÉPOND À LA DEMANDE DU 9 /7/ 1971.

CARTE 151

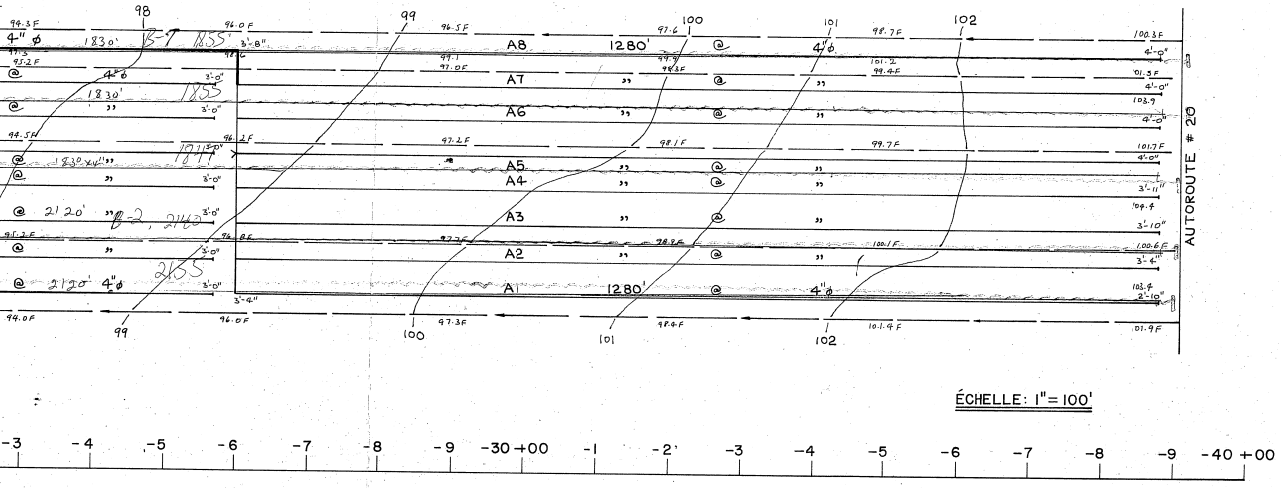
AUTOROUTE # 20
98
99
100
101
102
A8
A7
A6
A5
A4
A3
A2
A1
1280'
1830'
2120'
4" ⌀
B-1
B-2
1855
2165
-3
-4
-5
-6
-7
-8
-9
-30+00
-1
-2
-3
-4
-5
-6
-7
-8
-9
-40+00

ÉCHELLE: 1"= 100'

LÉGENDE			
CHANGEMENT DE PENTE	▲	POINT DE REPÈRE DE NIVEAU	BM ▲
REGARD R ○ / PUISARD P ○		BOUCHE DE DÉCHARGE	⊣
LIGNE DE COTEAU	COTEAU	LIGNE DE CONTOUR	42
DRAINS PROJETÉS	———	DRAINS EXITANTS	- - - -

GROLEAU, de GUISE & ASSOCIÉS
INGÉNIEURS — CONSEILS
MONTRÉAL

HYDRAULIQUE AGRICOLE
RÉFÉRENCE
Ministère de L'AGRICULTURE et de la COLONISATION

DRAINAGE SOUTERRAIN

FERME	GUY FISET
MUNICIPALITÉ	PAR. ST-FRANÇOIS-DE-SALES-DE-LA-RIV.-DU-SUD
COMTÉ	MONTMAGNY (PAR. ST-PIERRE-DE-LA-RIV.-DU-SUD)
DISTRICT ÉLECTORAL	MONTMAGNY
RELEVÉ PAR L. LAROUCHE	PRÉPARÉ PAR D. SPROULE
TRACÉ PAR H. OUZOUNOV	REVISÉ PAR Berthold Ouellon

PLAN No S-9911 FEUILLE 1 DE 1

APROUVÉ PAR J. Bilodeau
CHEF DU DISTRICT No 2
QUÉBEC LE 13 JUILLET 1973

24" X 8'-2"

18060 Fiset Guy

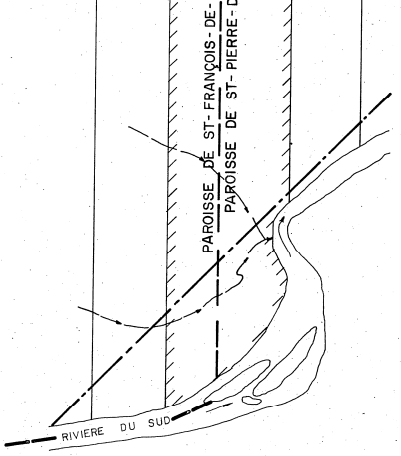
PAROISSE DE ST-FRANÇOIS-DE-
PAROISSE DE ST-PIERRE-D
RIVIERE DU SUD

1977
21,236

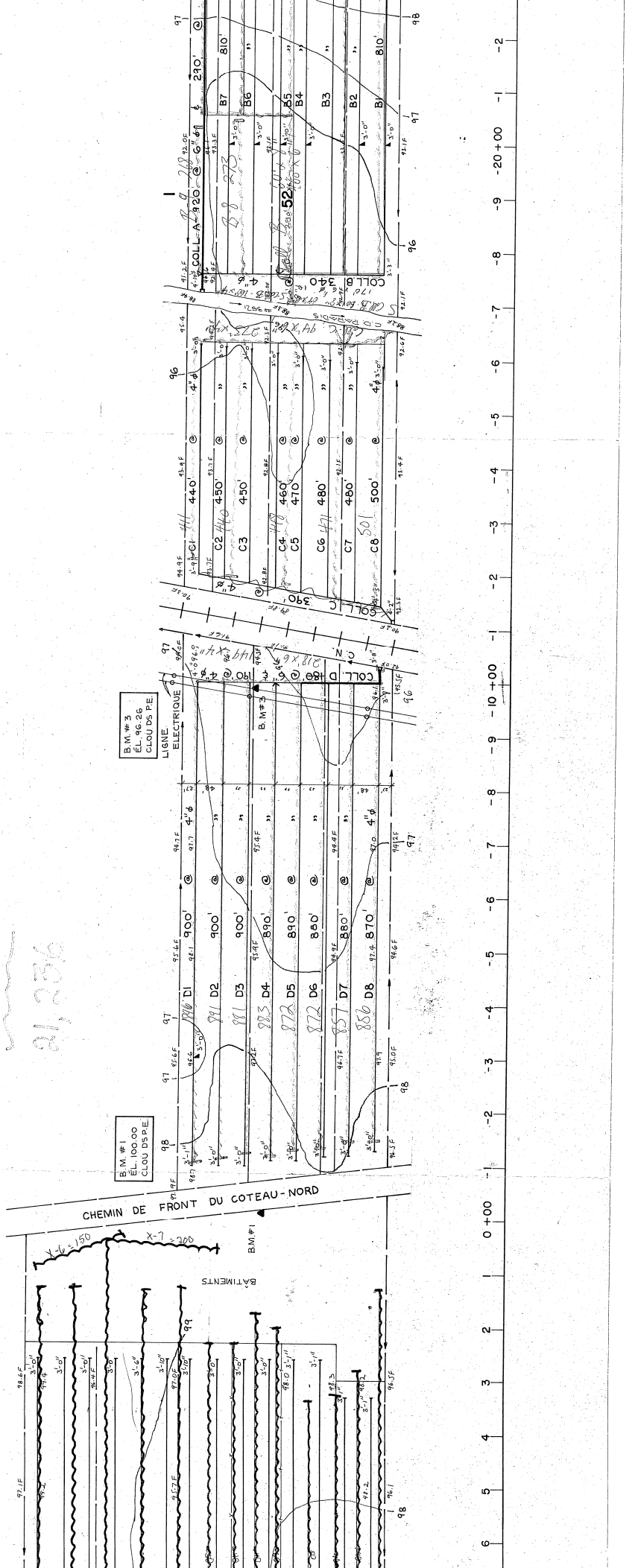
COLL. A 920
COLL. B 340
COLL. C 390
COLL. D 180
B1
B2
B3
B4
B5
B6
B7
810'
290'
C1 440'
C2 450'
C3 450'
C4 460'
C5 470'
C6 480'
C7 480'
C8 500'
D1 900'
D2 900'
D3 900'
D4 890'
D5 890'
D6 880'
D7 880'
D8 870'
4"φ
3'-0"
C.N.
B.M. #3
ÉL. 96.26
CLOU DS P.E.
LIGNE ELECTRIQUE
B.M. #1
ÉL. 100.00
CLOU DS P.E.
CHEMIN DE FRONT DU COTEAU-NORD
BÂTIMENTS
X-6 = 150
X-7 = 200
96
97
98
99
0 +00
1
2
3
4
5
6
-1
-2
-3
-4
-5
-6
-7
-8
-9
-10 +00
-20 +00

78

Coll F=305 x4"
F1= 670 x4
F2=700x4
F3 =670 x4
Coll E=1350' x6" + 240x4"
Scolle = 320x4

E=25 = 780x4	E-16 = 165
E=26 = 780x4	E-17 = 195
E-27 = 785x4	E-18 = 220
E-28 = 785x4	E-19 = 245
E-29 = 790x4	E-20 = 270
E-30 = 795x4"	E-21 = 295
E-31 = 800x4	E-22 = 320
E 8 = 1185x4	E-23 = 320
E9 = 1175x4"	E-24 = 320
E10 = 1225x4"	
E 11 = 1195x4	
E 12 = 1045x4"	
E 13 = 1045x4"	
E 14 = 1085x4"	
E 15 = 1225x4"	

Total = 21,300

197

Coll G = 1600 x6"
G-1 = 631 x4"
G-2 = 631' x4"
G-4 = 120' x4'
G-6 = 120'
G-8 = 120'
G-9 = 225'
G-10 = 120'
G-11 = 225'
G-12 = 120'
G-13 = 225'
G-14 = 120'
G-15 = 130'
G-16 = 120'
G-17 = 130'
G-18 = 120'
G-19 = 130'
G-20 = 120
G-21 = 130'
G-22 = 120
Coll x = 262x4"
X-1 = 2170'
X-2 = 2170'
X-3 = 2270'
X-4 = 2170'
X-5 = 2170'
X-6 = 150'
X-7 = 200'

Total 16,699 = F SS
5091 = rustique

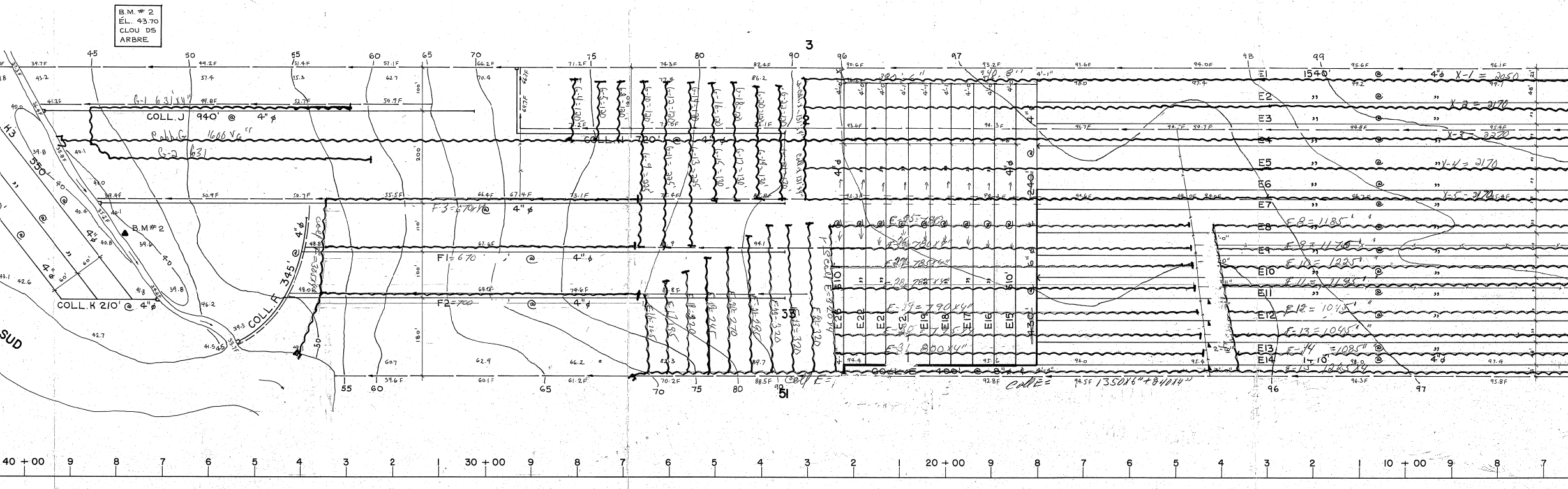
B.M. # 2
ÉL. 43.70
CLOU DS
ARBRE
COLL. J 940' @ 4" φ
G-1 631 x4"
Coll G 1600 x6"
G-2 631
COLL. H 720' @ 4" φ
COLL. F 345' @ 4" φ
F3 = 670 x4 @ 4" φ
F1 = 670 @ 4" φ
F2 = 700 @ 4" φ
COLL. K 210' @ 4" φ
550' @ 4" φ
B.M # 2
SUD
Coll E = 1350 x6" + 240 x4"
COLL. E 400' @ 8"
E1 1540' @ 4" φ X-1 = 2050
X-2 = 2170
X-3 = 2270
X-4 = 2170
X-5 = 2170
E8 = 1185'
E9 = 1170'
E10 = 1225'
E11 = 1195'
E12 = 1045'
E-13 = 1045'
E-14 = 1085"
E-16 = 165
E-17 = 195
E-18 = 220
E-19 = 245
E-20 = 270
E-21 = 295
E-22 = 320
E-23 = 320
E-24 = 320
E-25 = 780
E-26 = 780 x4"
E-27 = 785 x4"
E-28 = 785 x4"
E-29 = 790 x4"
E-30 = 795 x4"
E-31 = 800 x4"
G-4 = 120'
G-5 = 120
G-6 = 120
G-9 = 225'
G-10 = 120'
G-11 = 225'
G-12 = 120'
G-13 = 225'
G-14 = 120
G-15 = 130
G-16 = 120
G-17 = 130'
G-18 = 120
G-19 = 130'
G-20 = 120
G-22 = 120
3
51
40 + 00
30 + 00
20 + 00
10 + 00

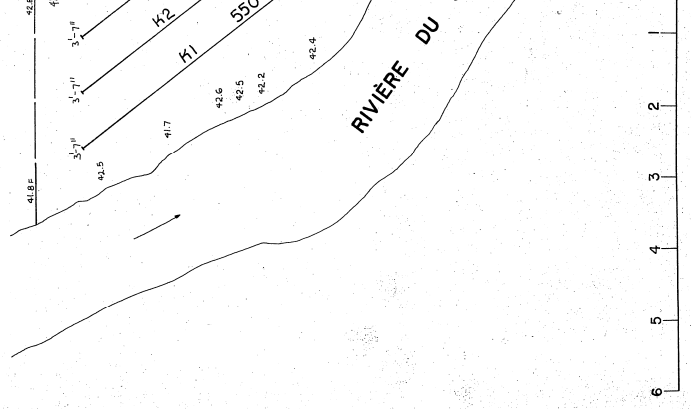
RIVIÈRE DU
K1
K2
550
3'-7"
41.8 F
41.7
42.5
42.6
42.2
42.4
1
2
3
4
5
6

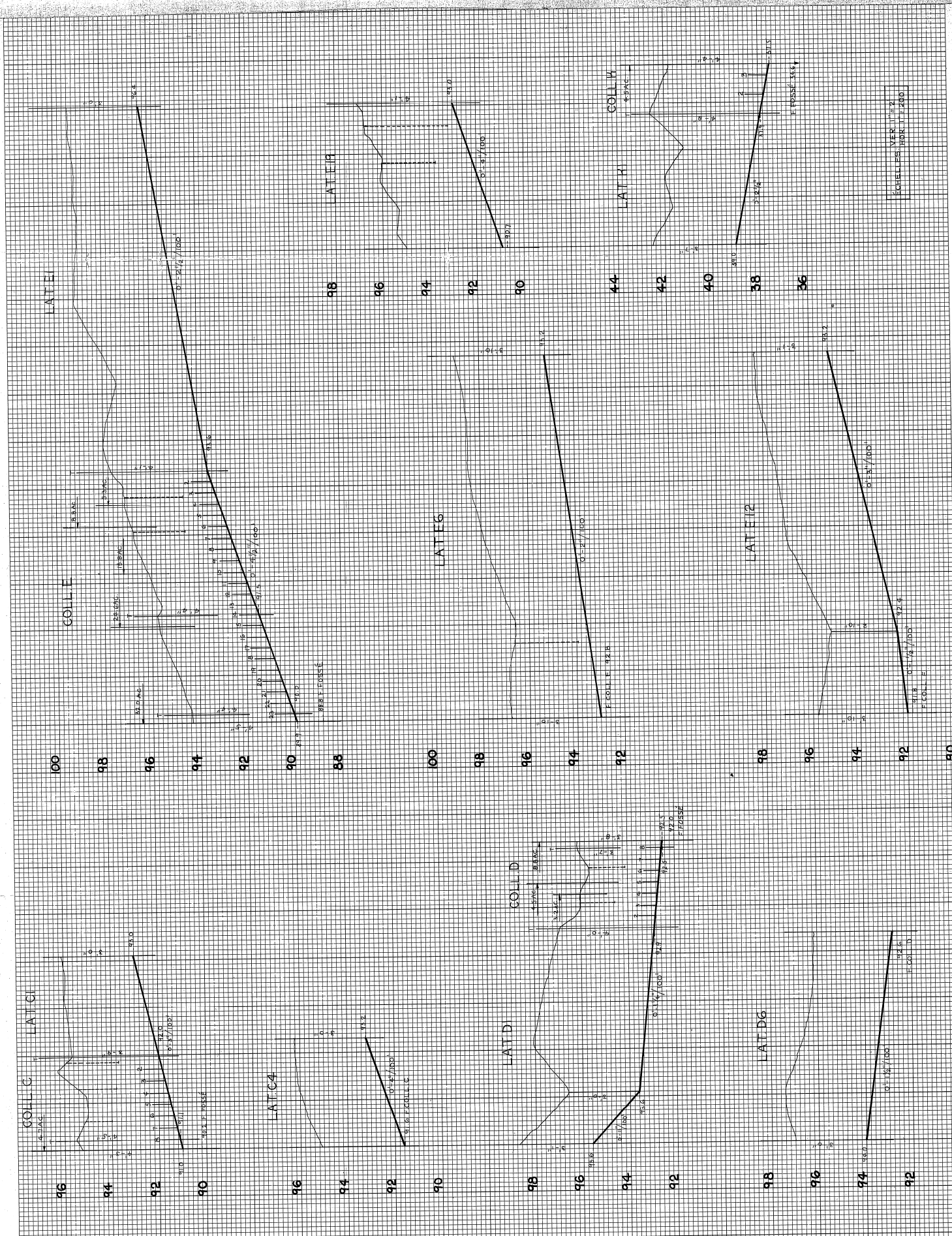
LAT E1
COLL E
0'-2½/100'
0'-4½/100'
93.6
91.5
89.9
88.8 F. FOSSÉ
LAT E11
0'-4/100'
LAT K1
COLL K
F. FOSSÉ
ÉCHELLES: VER. 1"=2'
HOR. 1"=200'
LAT E6
0'-4/100'
F. COLL. E 92.8
LAT E12
0'-3'/100'
0'-1/2/100'
92.4
F. COL. E
COLL C
LAT C1
0'-3'/100'
92.0
93.0
91.0
90.1 F. FOSSÉ
LAT C4
0'-4/100'
91.6 F. COLL. C
93.2
COLL D
LAT D1
0'-1¼/100'
0'-1½/100'
93.6
95.6
92.5
F. FOSSÉ
LAT D6
0'-1/2/100'
F. COL. D
92.6
94.0
100
98
96
94
92
90
88
44
42
40
38
36

LES INDUSTRIES POLY INDUSTRIES INC.
CROSS SECTION — 10 x 10 AU POUCE
No 810
Imprimé aux É.U.

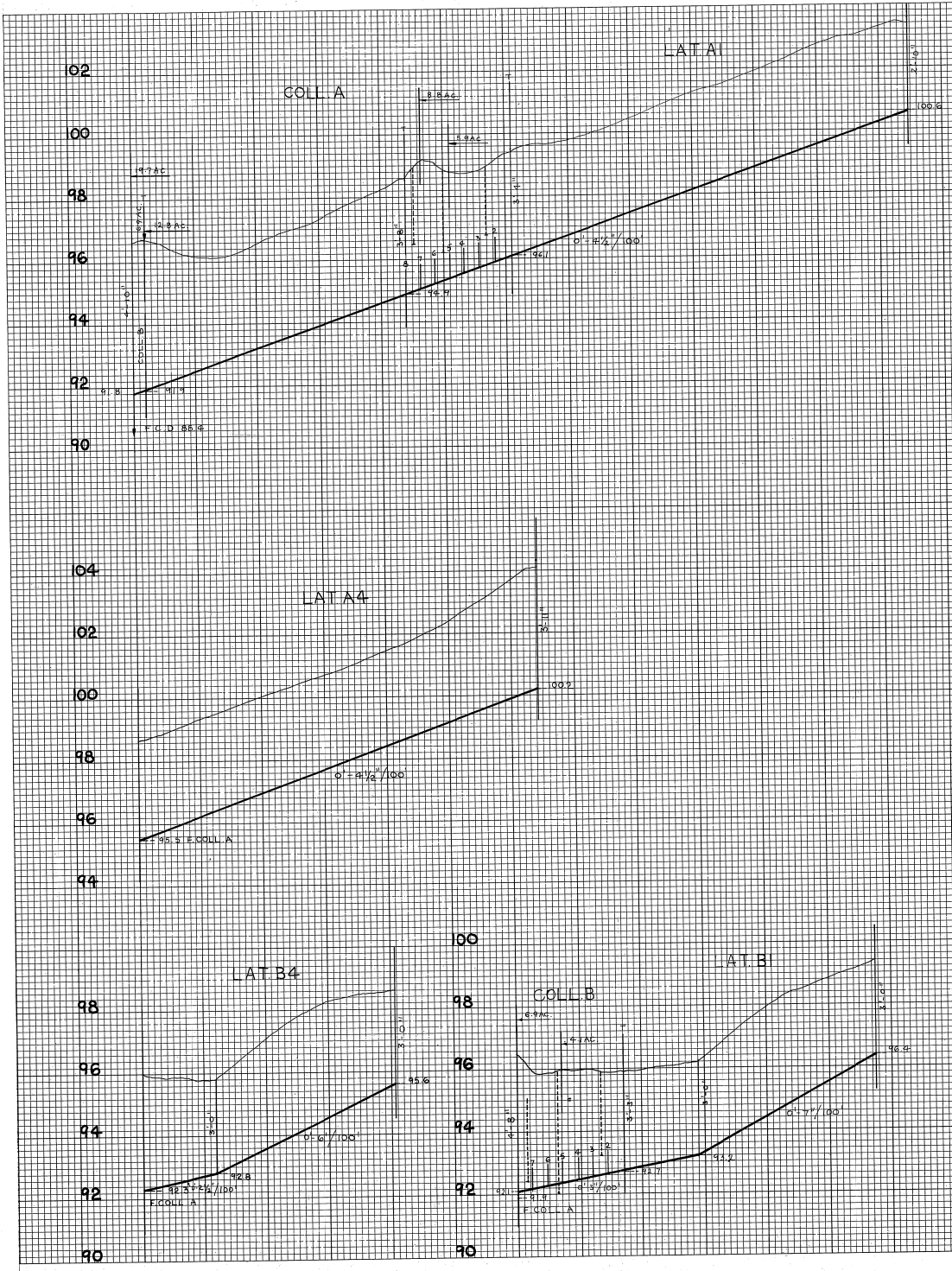
LAT. A1
2'-10"
100.6
0'-4½"/100'
COLL. A
8.8 AC.
5.9 AC.
19.7 AC.
6.9 AC.
12.8 AC.
3'-8"
3'-4"
1
2
3
4
5
6
7
8
96.1
94.9
4'-10"
COLL. B
91.8
91.9
F.C.D. 88.4
LAT. A4
3'-11"
100.2
0'-4½"/100'
95.5 F.COLL. A
LAT. B4
3'-0"
95.6
0'-6"/100'
92.8
92.3 0'-2½"/100'
F.COLL. A
COLL. B
LAT. B1
6.9 AC.
4.7 AC.
4'-8"
3'-3"
3'-0"
3'-0"
96.4
0'-7"/100'
93.2
92.7
0'-3"/100'
92.1
91.9
F.COLL. A
102
100
98
96
94
92
90
104
102
100
98
96
94
98
96
94
92
90
100
98
96
94
92
90

S-3311