








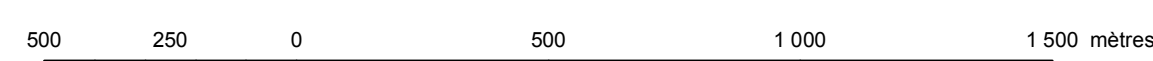


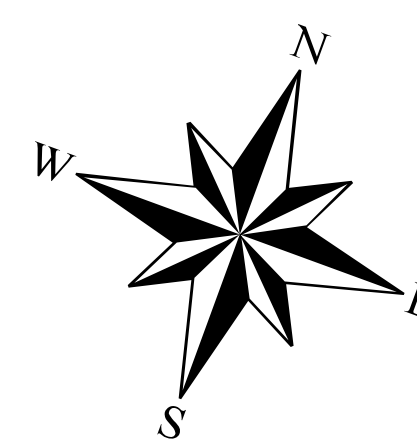
Article 59 - Demande 382761
MRC La Matapédia
Municipalité de Albertville

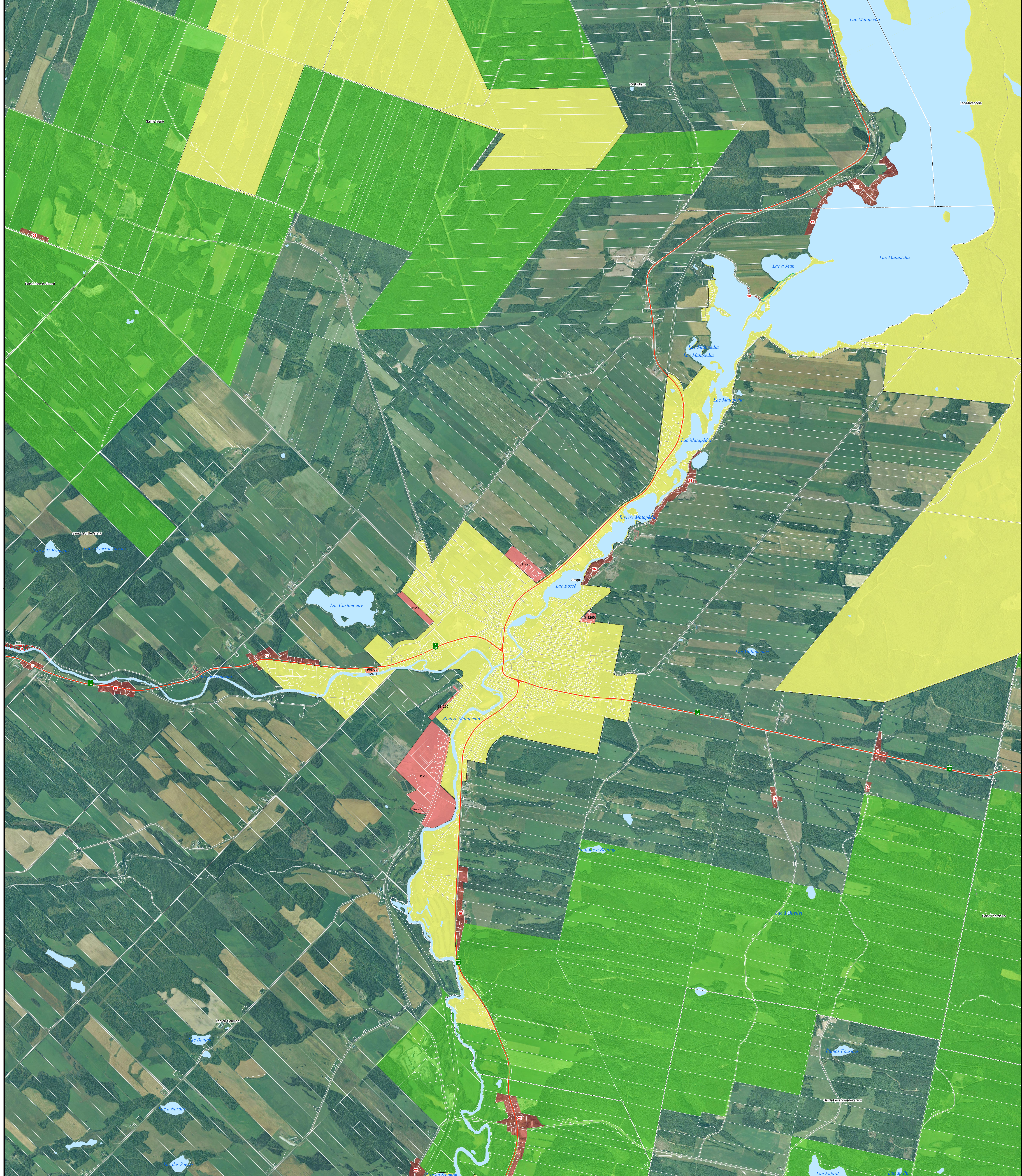
-  Limites municipales
-  Hydrographie
-  Zone non agricole
-  Exclusion
-  Inclusion
-  Affectation agricole viable
-  Îlots déstructurés type 1 (avec morcellement)
-  Îlots déstructurés type 2 (sans morcellement)
-  Îlots déstructurés type 3 (traversant)












1:15 000


MTM, zone 6, nord 83






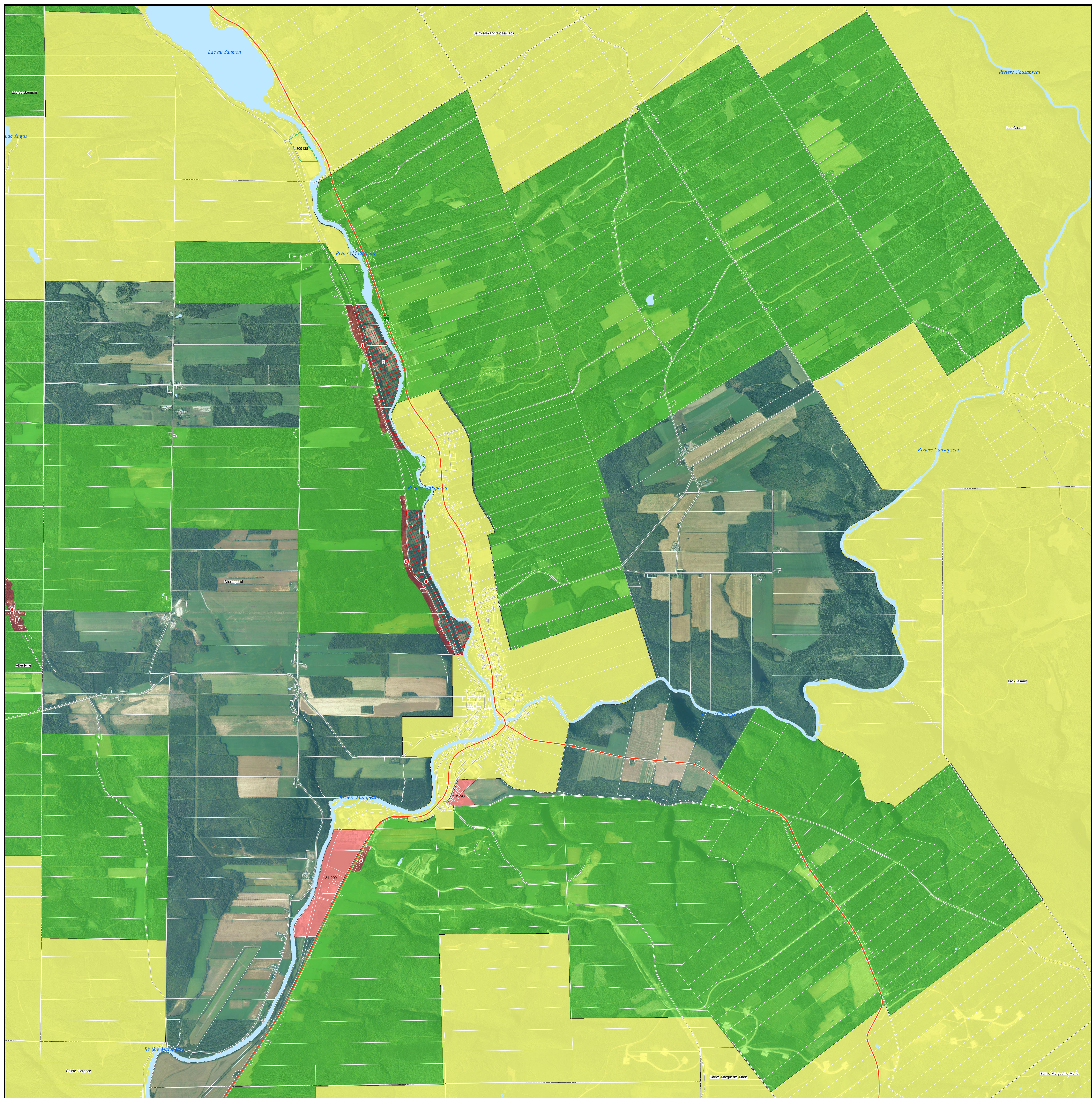
Article 59 - Demande 382761
MRC La Matapédia
Ville de Amqui

-  Limites municipales
-  Hydrographie
-  Zone non agricole
-  Exclusion
-  Inclusion
-  Affectation agricole viable
-  Îlots déstructurés type 1 (avec morcellement)
-  Îlots déstructurés type 2 (sans morcellement)
-  Îlots déstructurés type 3 (traversant)













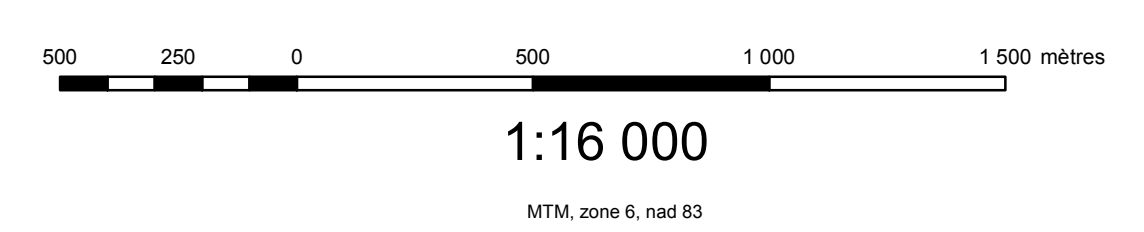
1:15 000
 MTM, zone 6, nord 83

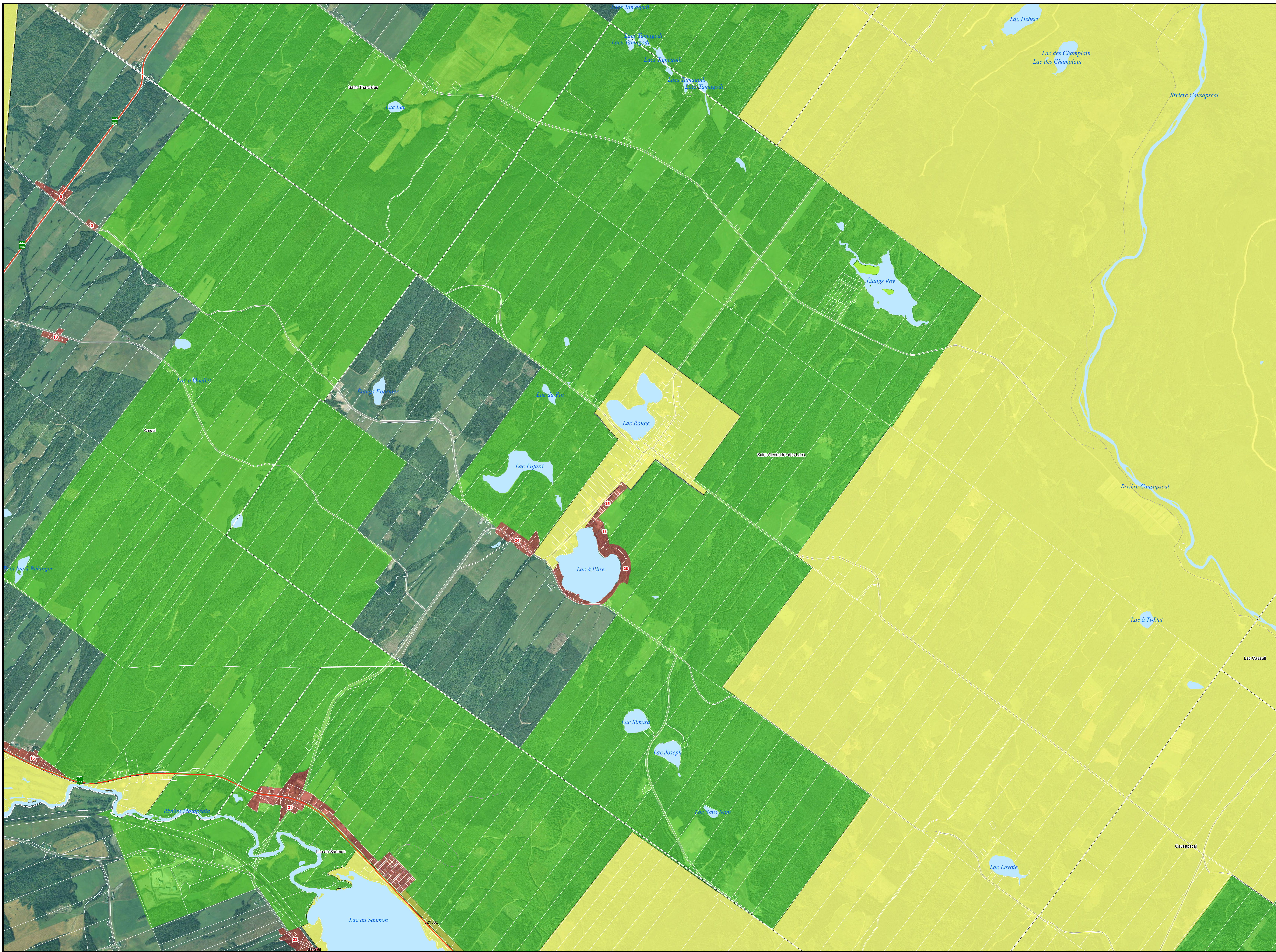













Article 59 - Demande 382761
MRC La Matapédia
Ville de Causapscal


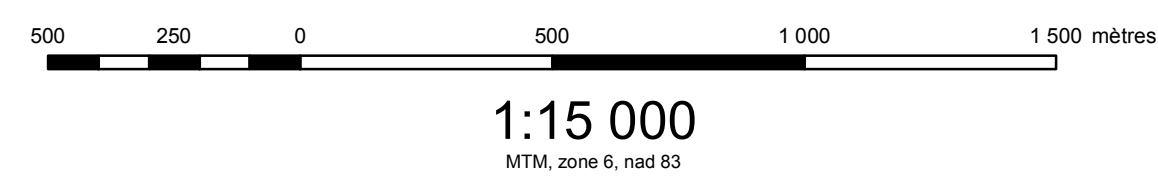
-  Limites municipales
-  Hydrographie
-  Zone non agricole
-  Exclusion
-  Inclusion
-  Affectation agricole viable
-  Îlots déstructurés type 1 (avec morcellement)
-  Îlots déstructurés type 2 (sans morcellement)
-  Îlots déstructurés type 3 (traversant)

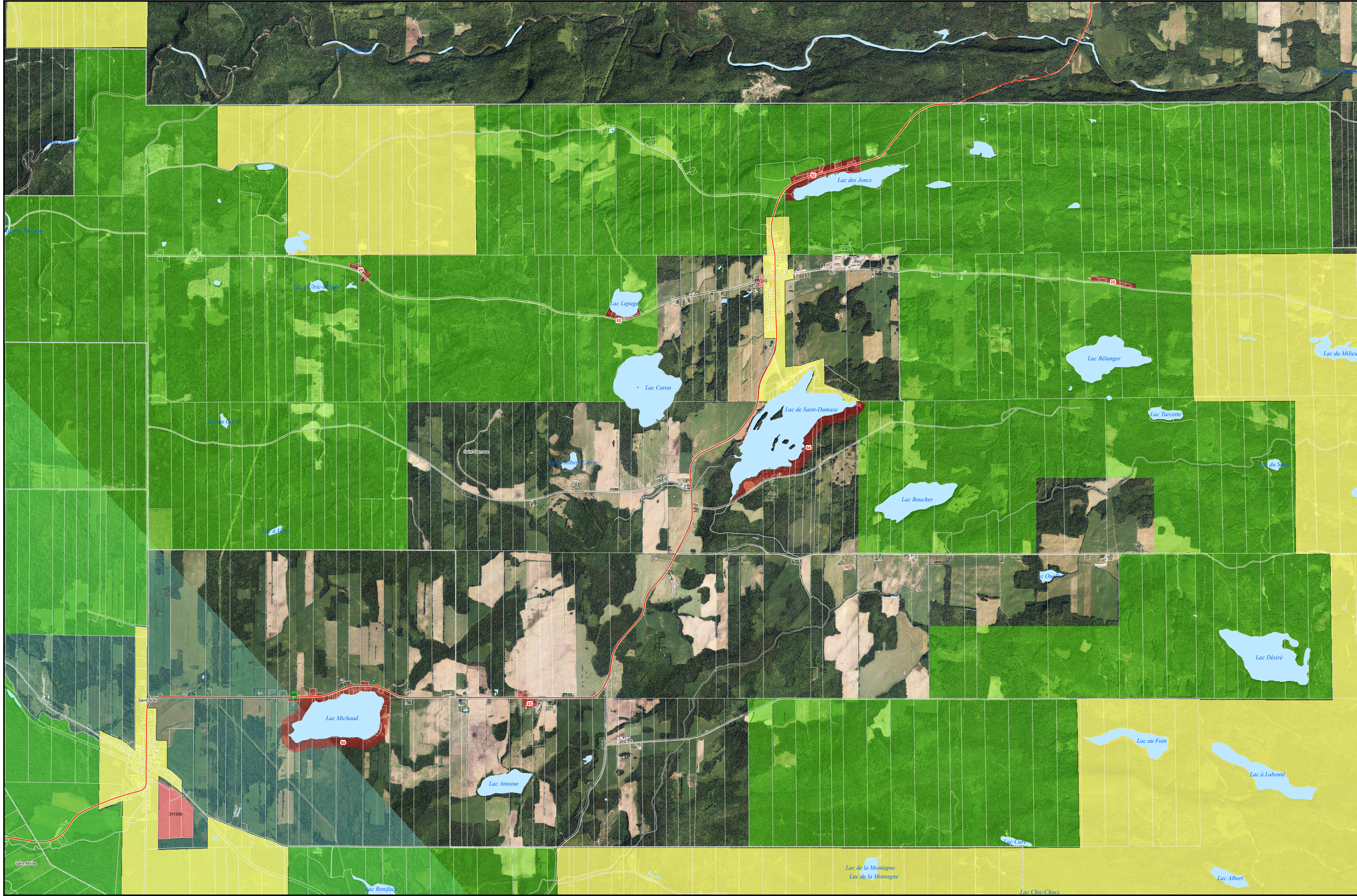




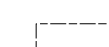








Article 59 - Demande 382761
MRC La Matapédia
Paroisse de Saint-Alexandre-des-Lacs

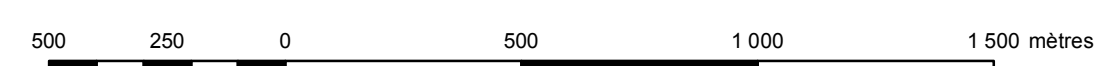
-  Limites municipales
-  Hydrographie
-  Zone non agricole
-  Exclusion
-  Inclusion
-  Affectation agricole viable
-  Îlots déstructurés type 1 (avec morcellement)
-  Îlots déstructurés type 2 (sans morcellement)
-  Îlots déstructurés type 3 (traversant)






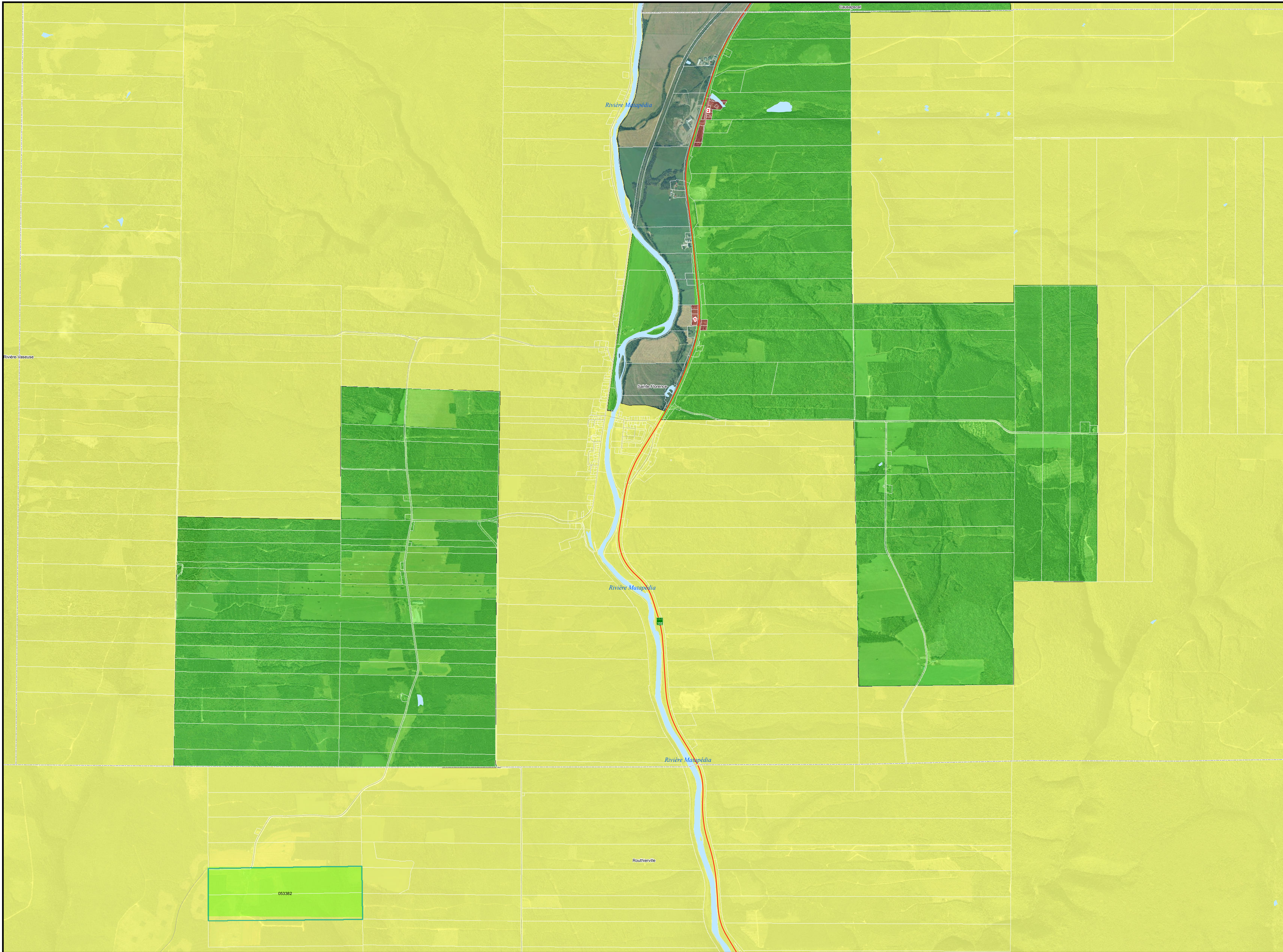
Article 59 - Demande 382761
MRC La Matapédia
Paroisse de Saint-Damase

-  Limites municipales
-  Hydrographie
-  Zone non agricole
-  Exclusion
-  Inclusion
-  Affectation agricole viable
-  îlots déstructurés type 1 (avec morcellement)
-  îlots déstructurés type 2 (sans morcellement)
-  îlots déstructurés type 3 (traversant)












1:16 000
 MTM, zone 6, nord 53



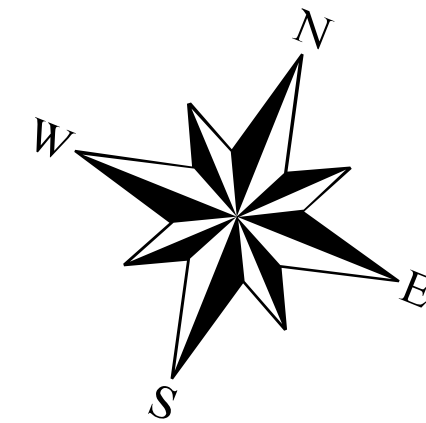


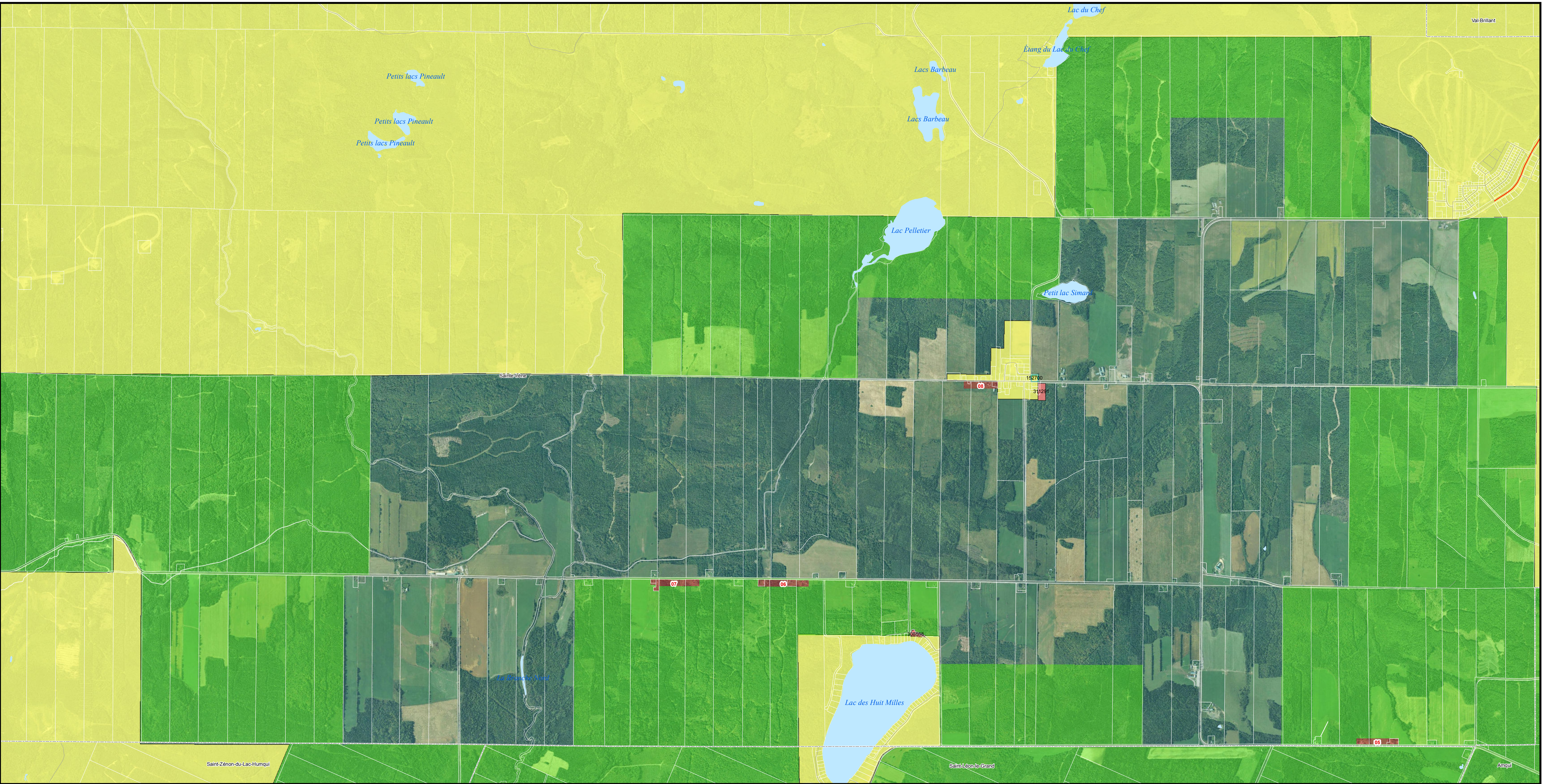
Article 59 - Demande 382761
MRC La Matapédia
Municipalité de Sainte-Florence et Routhierville

-  Limites municipales
-  Hydrographie
-  Zone non agricole
-  Exclusion
-  Inclusion
-  Affectation agricole viable
-  Îlots déstructurés type 1 (avec morcellement)
-  Îlots déstructurés type 2 (sans morcellement)
-  Îlots déstructurés type 3 (traversant)














1:15 000
MTM, zone 6, nrd 83





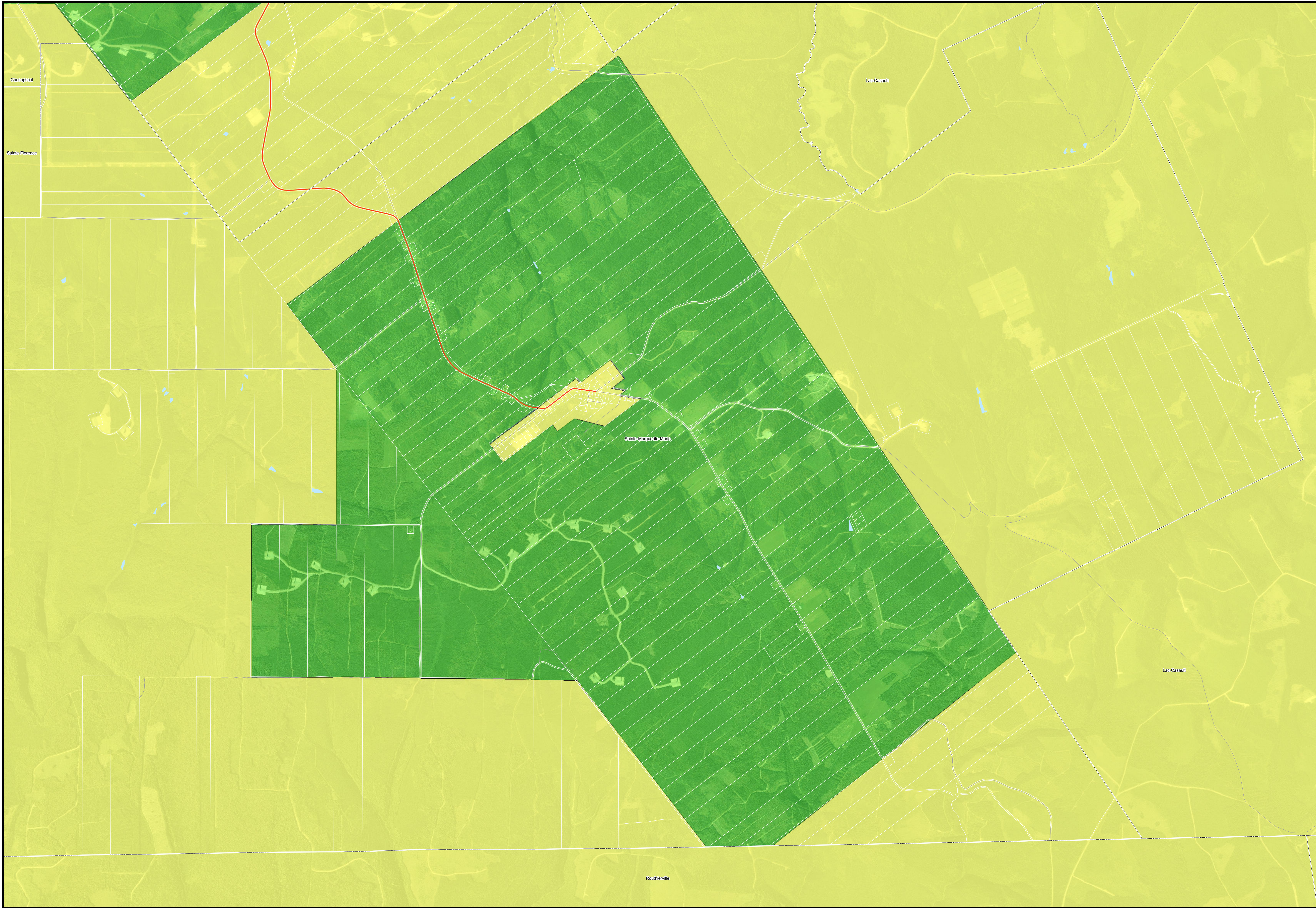
Article 59 - Demande 382761
MRC La Matapédia
Paroisse de Sainte-Irène










-  Limites municipales
-  Hydrographie
-  Zone non agricole
-  Exclusion
-  Inclusion
-  Affectation agricole viable
-  Îlots déstructurés type 1 (avec morcellement)
-  Îlots déstructurés type 2 (sans morcellement)
-  Îlots déstructurés type 3 (traversant)




1:16 000

MTM, zone 6, nrd 83




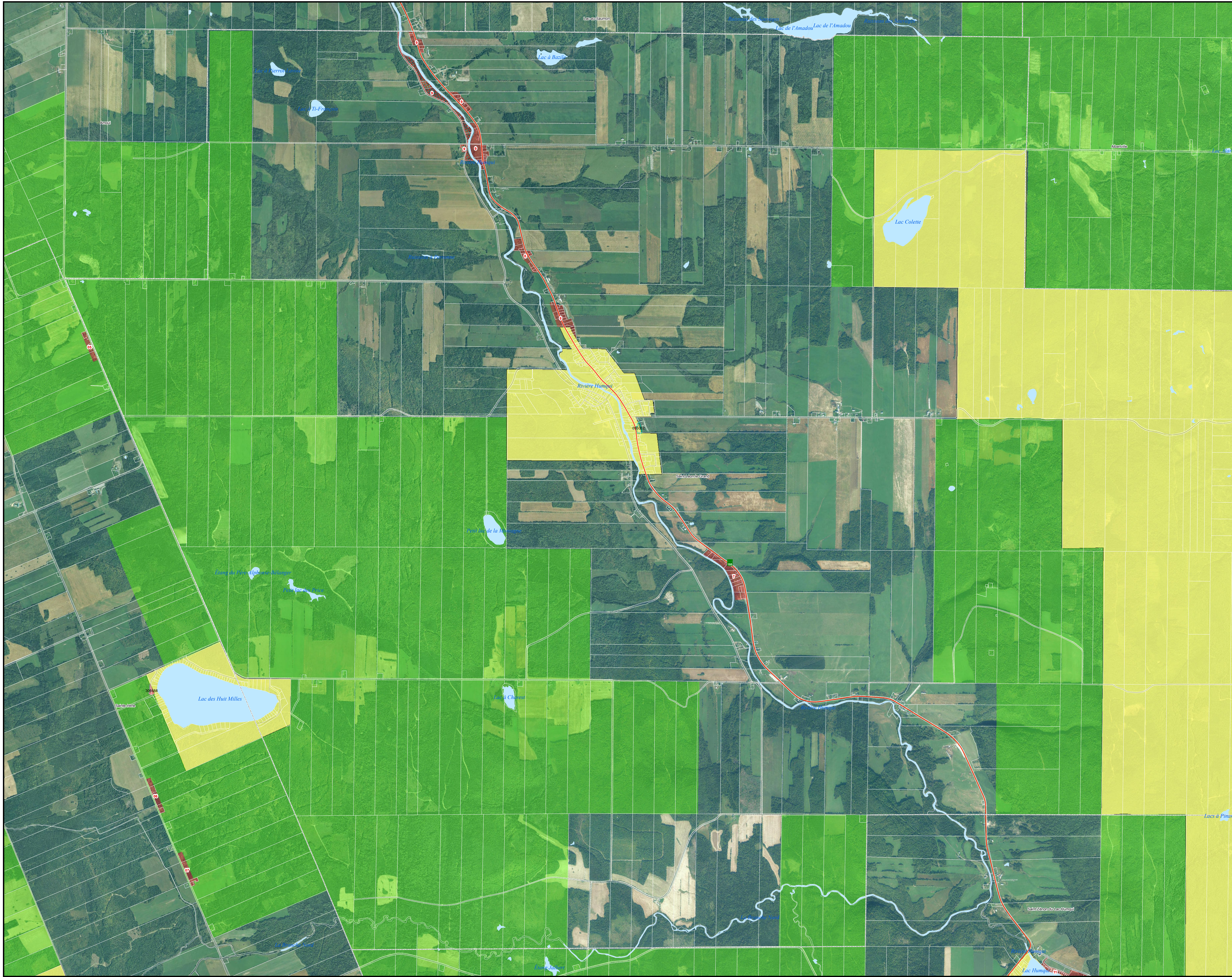
-  Limites municipales
-  Hydrographie
-  Zone non agricole
-  Exclusion
-  Inclusion
-  Affectation agricole viable
-  Îlots déstructurés type 1 (avec morcellement)
-  Îlots déstructurés type 2 (sans morcellement)
-  Îlots déstructurés type 3 (traversant)

Article 59 - Demande 382761
MRC La Matapédia
Municipalité de Sainte-Marguerite-Marie












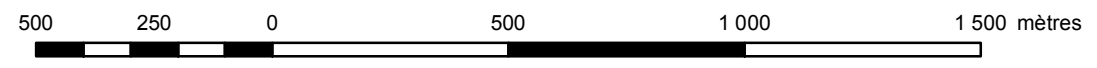
1:15 000
MTM, zone 6, nrd 83






Article 59 - Demande 382761
MRC La Matapédia
Paroisse de Saint-Léon-le-Grand

-  Limites municipales
-  Hydrographie
-  Zone non agricole
-  Exclusion
-  Inclusion
-  Affectation agricole viable
-  Ilots déstructurés type 1 (avec morcellement)
-  Ilots déstructurés type 2 (sans morcellement)
-  Ilots déstructurés type 3 (traversant)












1:16 000
MTH, June 9, 1992 (s)






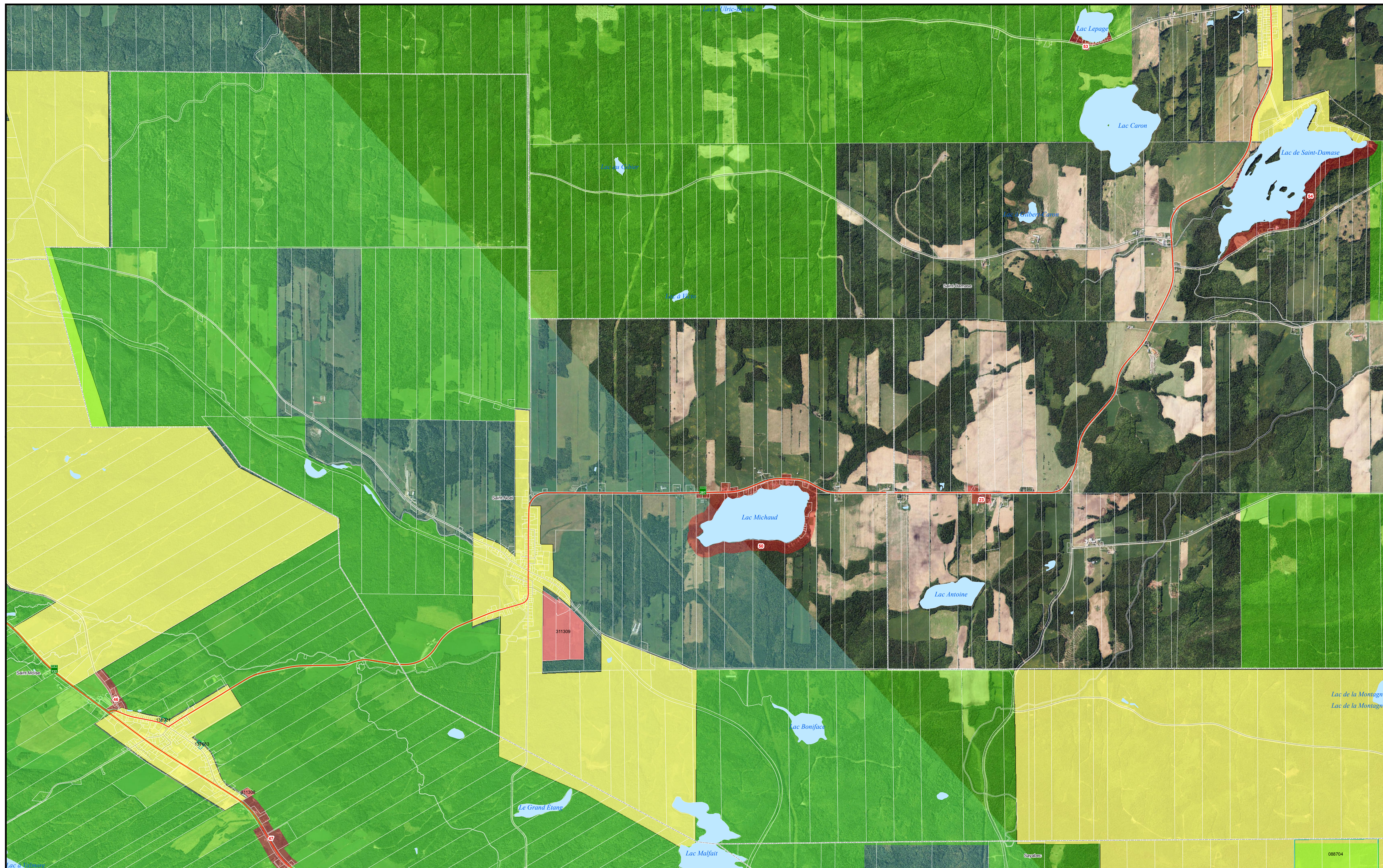
Article 59 - Demande 382761
MRC La Matapédia
Paroisse de Saint-Moïse










-  Limites municipales
-  Hydrographie
-  Exclusion
-  Inclusion
-  Zone non agricole
-  Affectation agricole viable
-  Îlots déstructurés type 1 (avec morcellement)
-  Îlots déstructurés type 2 (sans morcellement)
-  Îlots déstructurés type 3 (traversant)

500 250 0 500 1000 1500 mètres

1:15 000
 MTM, zone 6, nrd 63






-  Limites municipales
-  Hydrographie
-  Zone non agricole
-  Exclusion
-  Inclusion
-  Affectation agricole viable
-  Îlots déstructurés type 1 (avec morcellement)
-  Îlots déstructurés type 2 (sans morcellement)
-  Îlots déstructurés type 3 (traversant)

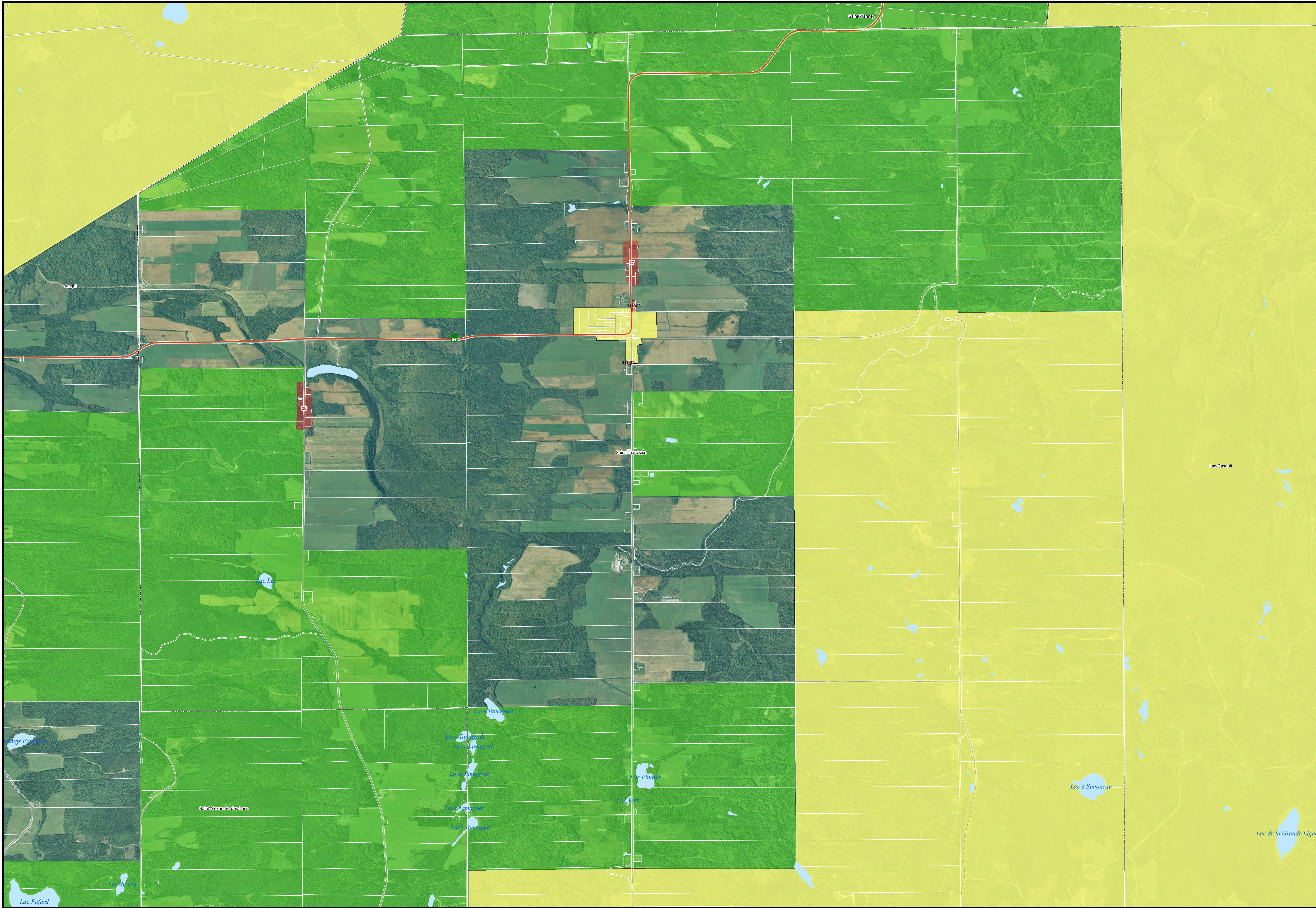
Date: 2019-01-10










Article 59 - Demande 382761
MRC La Matapédia
Village de Saint-Noël



1:15 000
 MTM, zone 6, nrd 63







-  Limites municipales
-  Hydrographie
-  Zone non agricole
-  Exclusion
-  Inclusion
-  Affectation agricole viable
-  Îlots déstructurés type 1 (avec morcellement)
-  Îlots déstructurés type 2 (sans morcellement)
-  Îlots déstructurés type 3 (traversant)

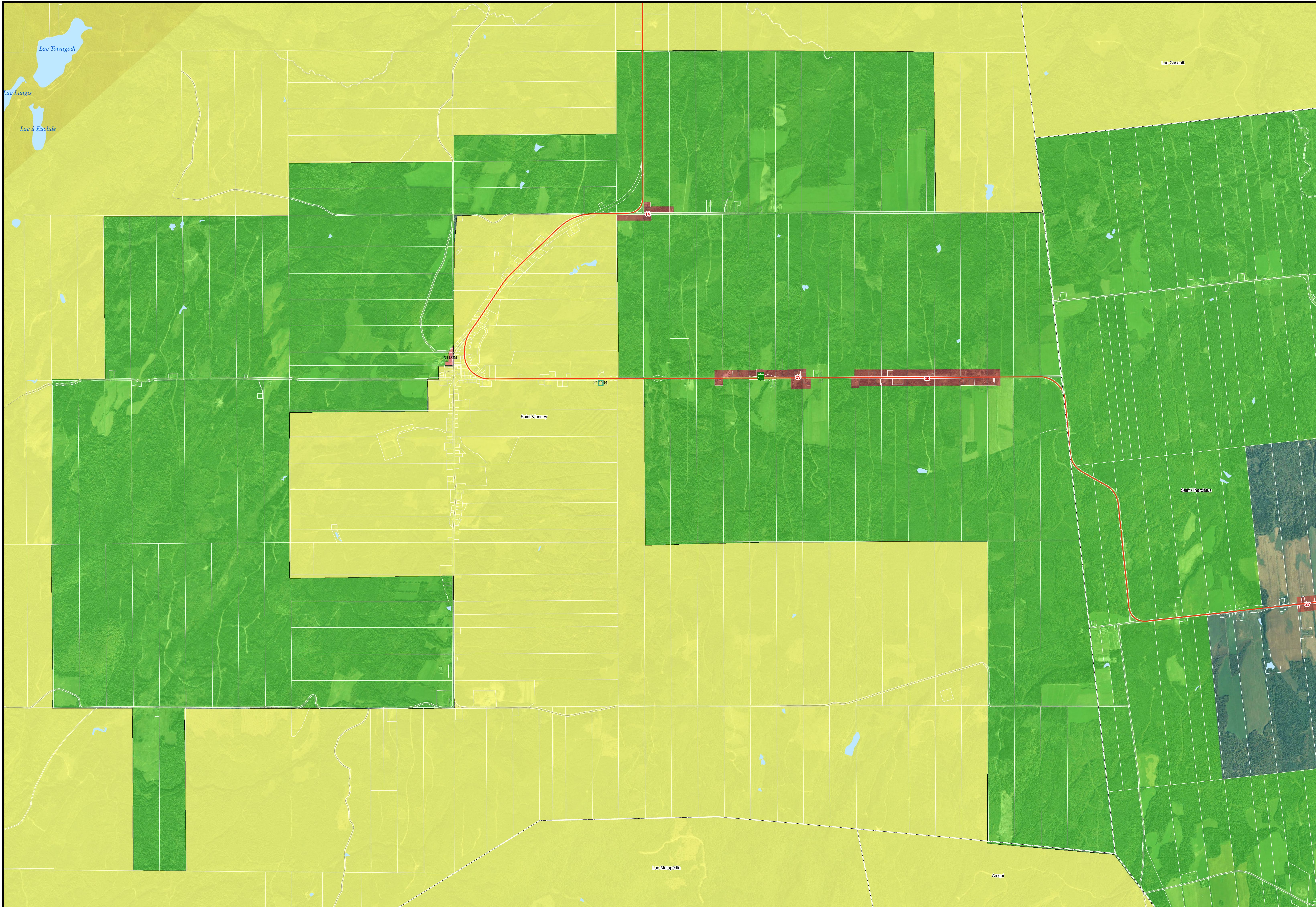
Date: 2019-01-10

Article 59 - Demande 382761
MRC La Matapédia
Paroisse de Saint-Tharcisius












1:15 000
 MTM, zone 6, nrd 83






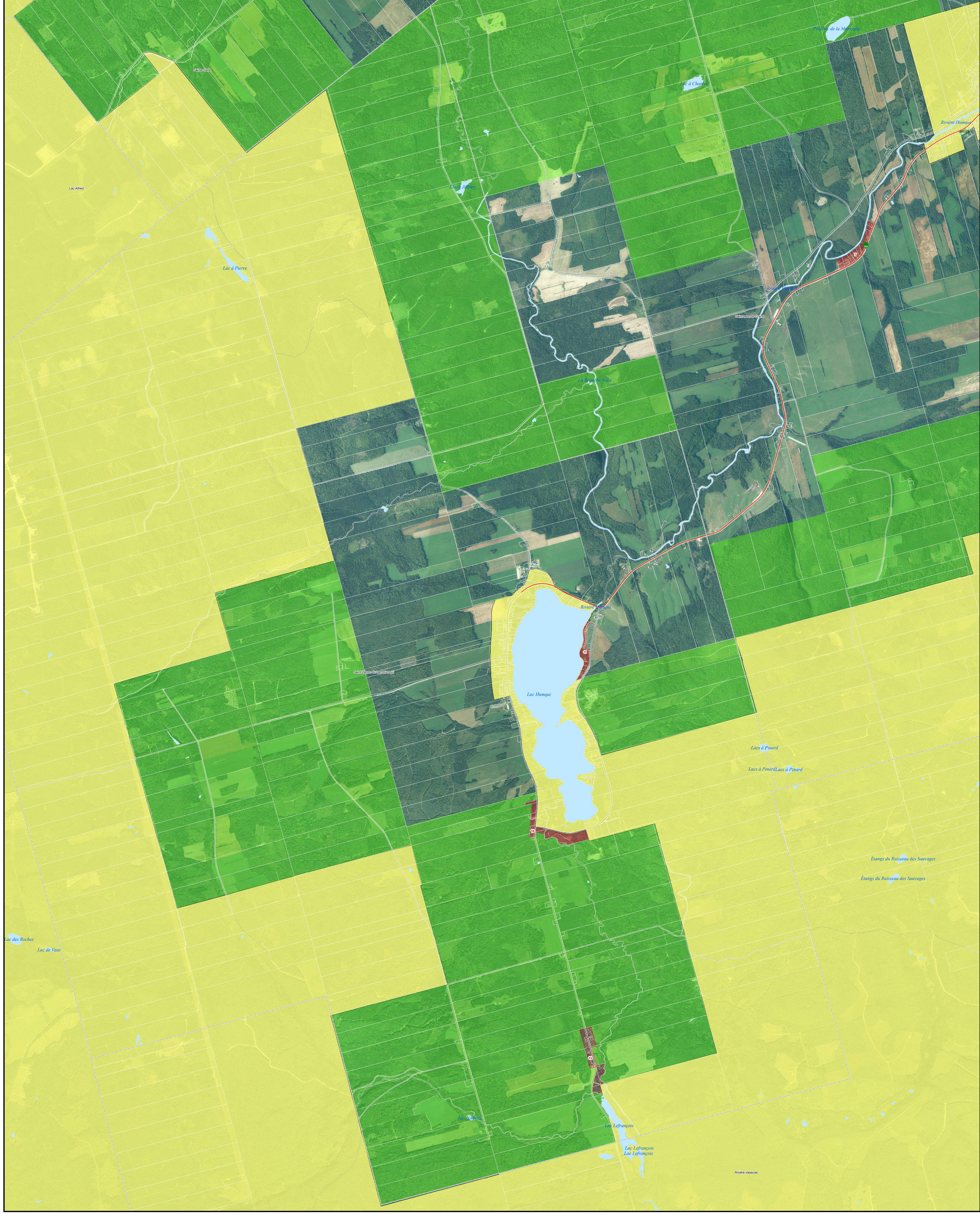
Article 59 - Demande 382761
MRC La Matapédia
Municipalité de Saint-Vianney

-  Limites municipales
-  Hydrographie
-  Zone non agricole
-  Exclusion
-  Inclusion
-  Affectation agricole viable
-  Îlots déstructurés type 1 (avec morcellement)
-  Îlots déstructurés type 2 (sans morcellement)
-  Îlots déstructurés type 3 (traversant)

500 250 0 500 1000 1500 mètres

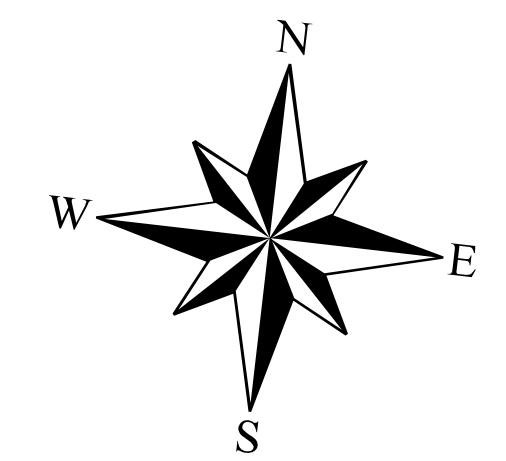
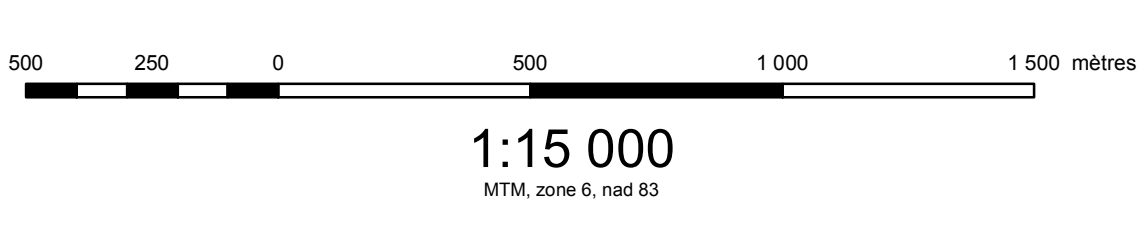
1:15 000
 MTM, zone 6, nrd 83

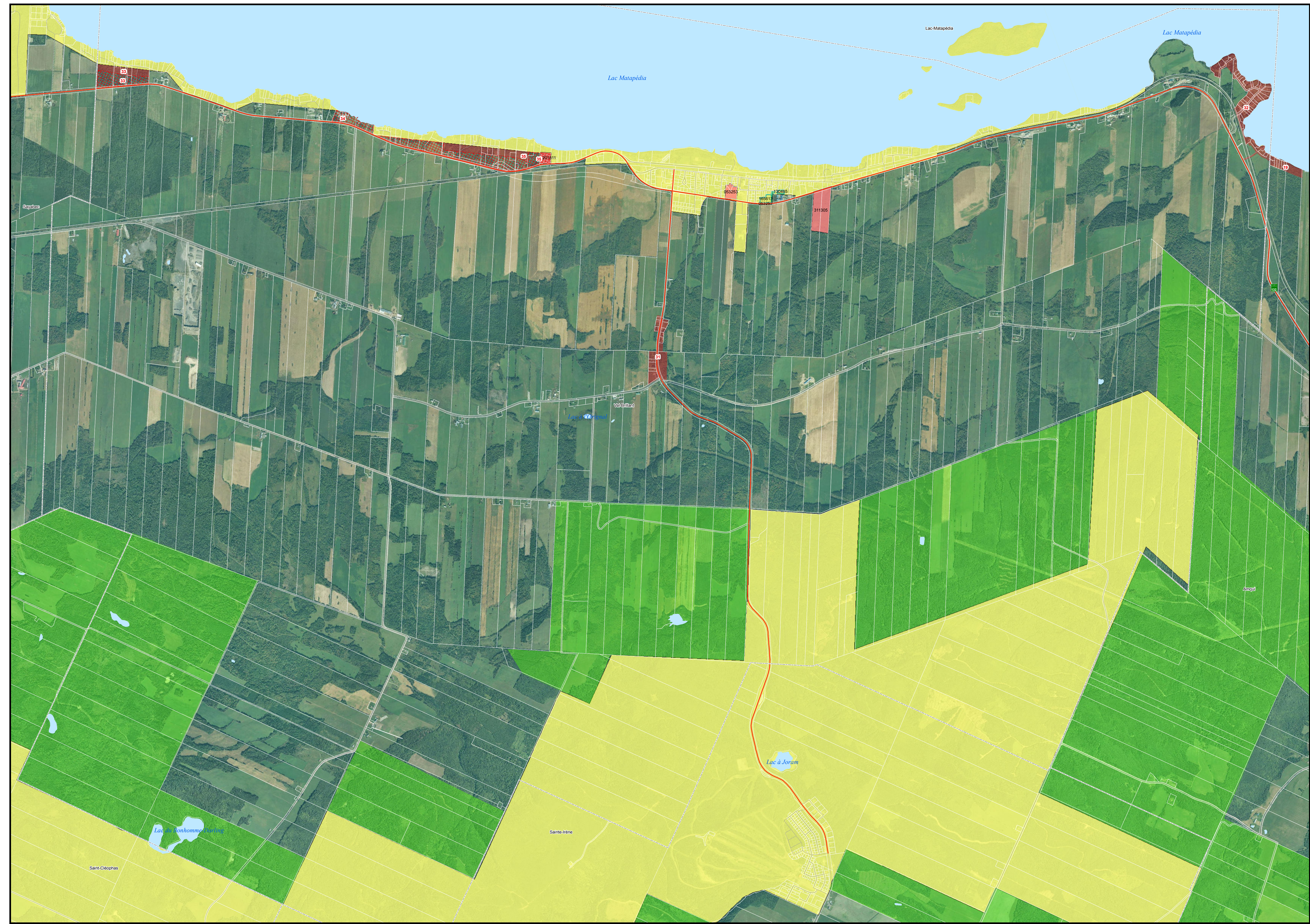













Article 59 - Demande 382761
MRC La Matapédia
Paroisse de Saint-Zénon-du-Lac-Humqui


- Limites municipales
- Hydrographie
- Zone non agricole
- Exclusion
- Inclusion
- Affectation agricole viable
- Ilots déstructurés type 1 (avec morcellement)
- Ilots déstructurés type 2 (sans morcellement)
- Ilots déstructurés type 3 (traversant)





-  Limites municipales
-  Hydrographie
-  Zone non agricole
-  Exclusion
-  Inclusion
-  Affectation agricole viable
-  îlots déstructurés type 1 (avec morcellement)
-  îlots déstructurés type 2 (sans morcellement)
-  îlots déstructurés type 3 (traversant)

Article 59 - Demande 382761
MRC La Matapédia
Municipalité de Val-Brillant



1:15 000
MTM, zone 6, nrd 83

