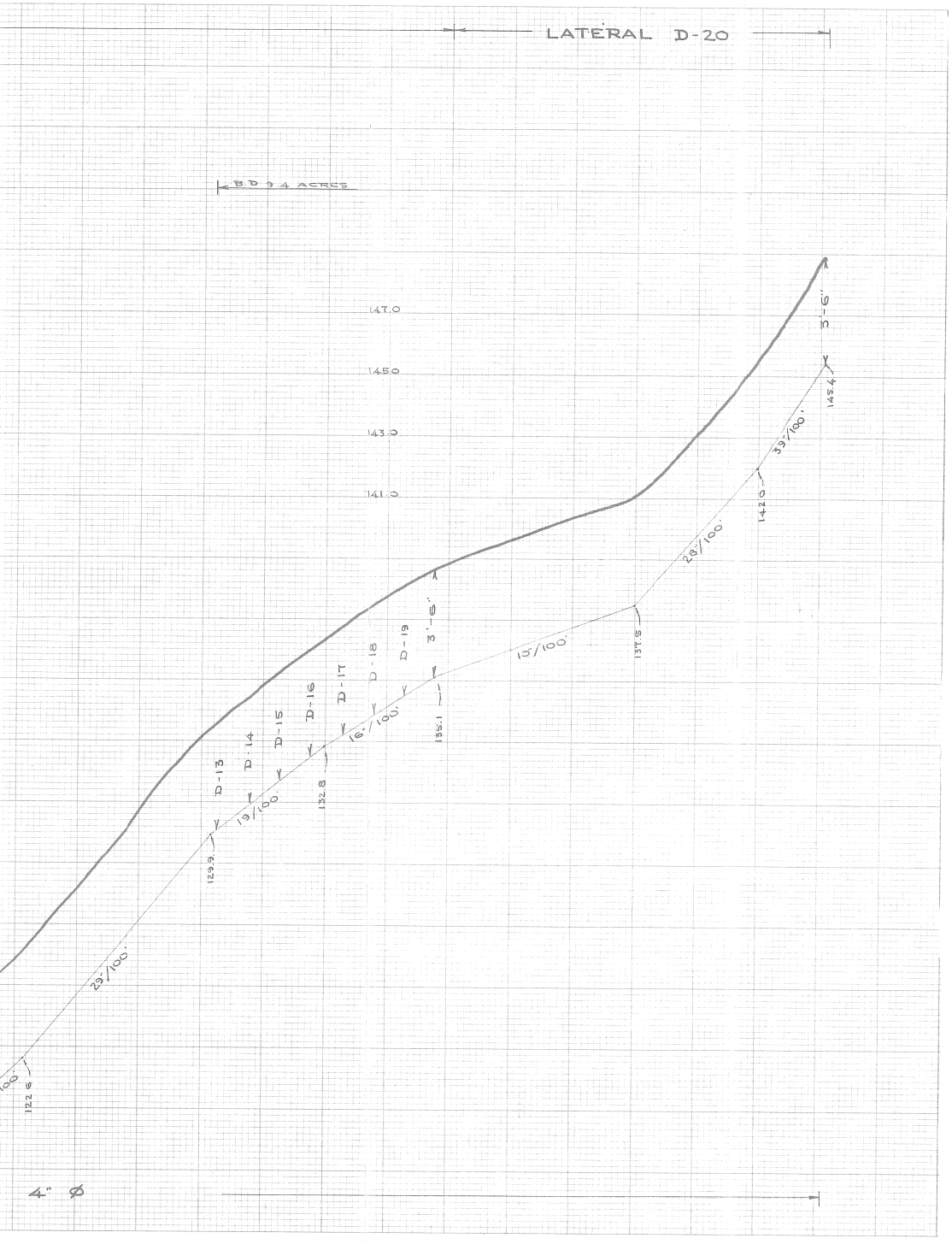
LATERAL D-20
B.D. 4 ACRES
147.0
145.0
143.0
141.0
3'-6"
145.4
33/100
142.0
28/100
137.5
15/100
3'-6"
135.1
D-19
D-18
D-17
16/100
D-16
132.8
D-15
D-14
19/100
D-13
129.9
29/100
122.6
4" Ø

	DRAINS REQUIS		DRAINS INSTAL	
DESIGNATION	6"	4"	6"	4"
COLLECTEUR A		3875	1	
" B		835		
" C	315	660		
COLLECTEUR D	790	20,245		
" E		8390		
" F		1800		
COLLECTEUR G		1290		
" H		2030		
COLLECTEUR J		1110		
		4		
TOTAL	1105	40,235		
GRAND TOTAL	41,340			

PROFONDEUR MINIMUM DES DRAINS 30"
DEMANDE DU 30 NOVEMBRE 1970

LEGENDE
DRAINS PROJETES ————
" EXISTANTS — — —
C/D — FOSSE ======
CLOTURES ——x——

GR

DEC 1975
HYDRAULIQUE AGRICOLE

ECHELLE
PLAN 1" = 100'-0"
PROFIL HOR: 1" = 100'-0"
VERT: 1" = 2'-0"

26055 GOULET FRANCOIS

HYDRAULIQUE
AGRICOLE

Ministere de L'AGRICULTURE
et de la COLONISATION
475-6312
PROVINCE DE QUEBEC

DRAINAGE SOUTERRAIN
FERME **FRANÇOIS-X. GOULET**
MUNICIPALITE DE LA PAROISSE DE ST-BERNARD
COMTE DE DORCHESTER
DISTRICT ELECTORAL DE DORCHESTER
RELEVE PAR A.LAPOINTE PREPARE PAR A.LAPOINTE
DESSIN PAR G.LAFLAMME d.l. REVISE PAR Carol Proulx ing.

PLAN No S-9262 FEUILLE 1 DE 1

APPROUVE PAR J. Bibeau ing.
CHEF DU DISTRICT No2
QUEBEC LE 29 OCTOBRE 1971

12'-0" x 2'-0"

MGD

JAN 1975
HYDRAULIQUE AGRICOLE
OCT 1973
HYDRAULIQUE AGRICOLE
NOV 1972
HYDRAULIQUE AGRICOLE

LES INDUSTRIES POLY INDUSTRIES INC.

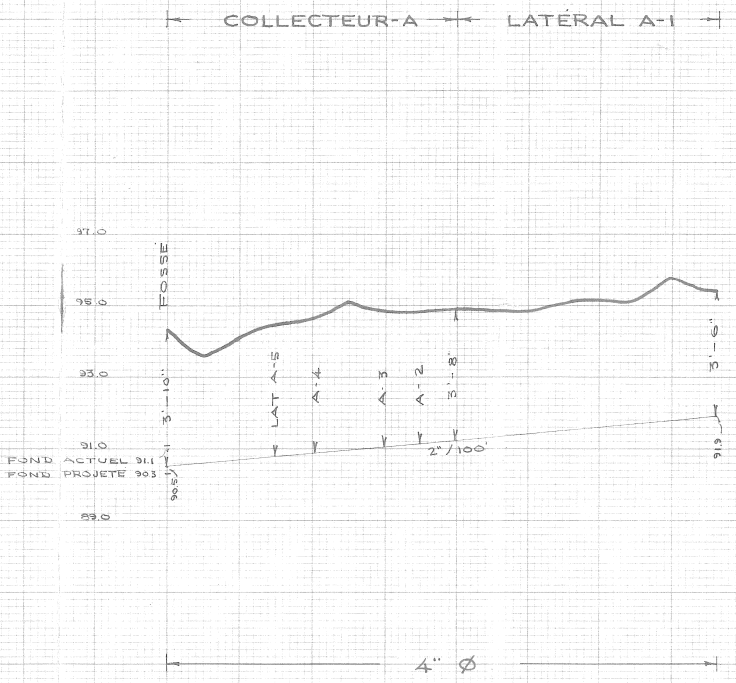
COLLECTEUR-A
LATÉRAL A-1
97.0
95.0
93.0
91.0
89.0
FOSSE
3'-10"
LAT A-5
A-4
A-3
A-2
3'-8"
3'-6"
2"/100'
FOND ACTUEL 91.1
FOND PROJETE 90.3
90.5
91.9
4" Ø

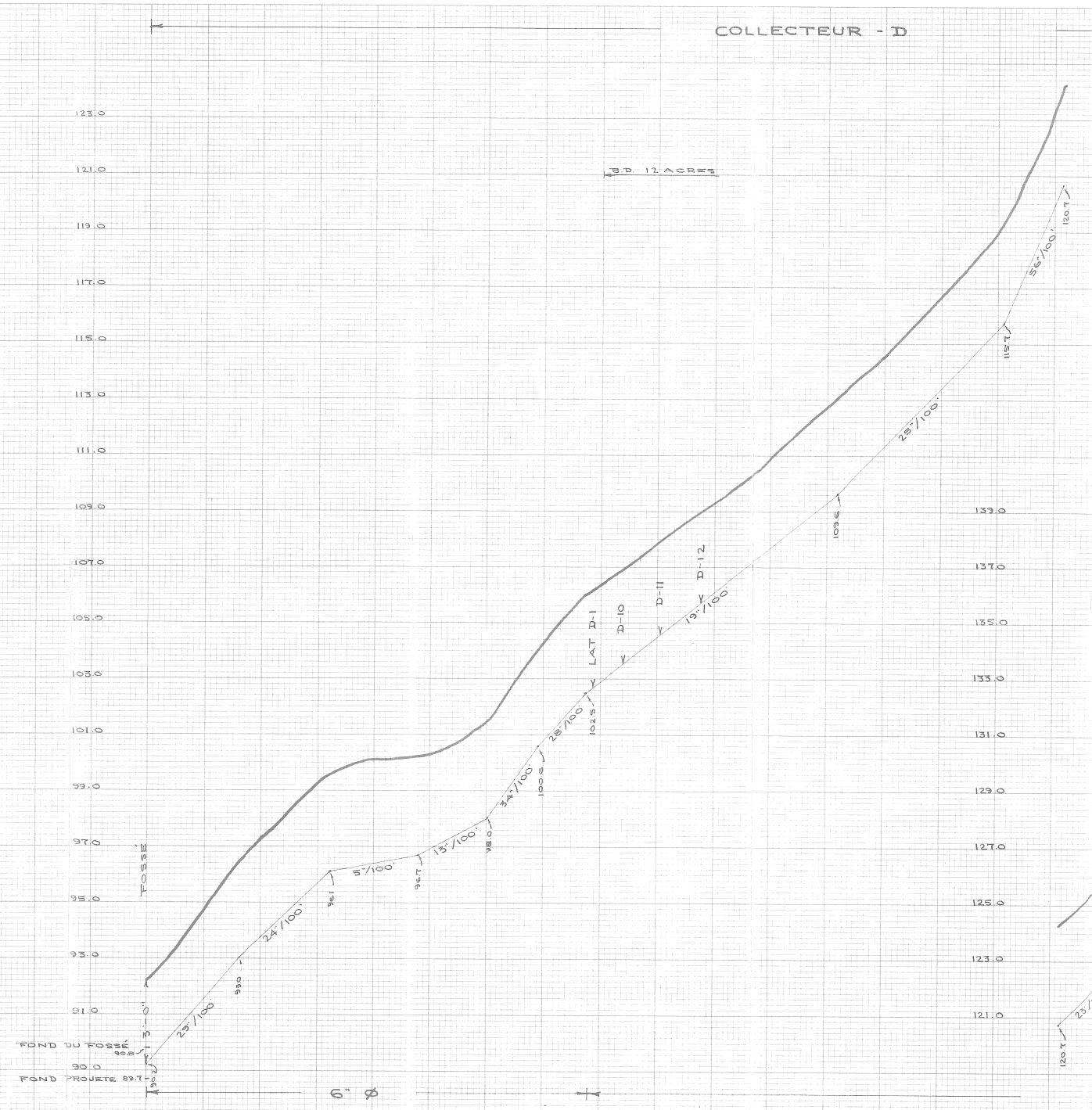
COLLECTEUR - D
B.D. 12 ACRES
123.0
121.0
119.0
117.0
115.0
113.0
111.0
109.0
107.0
105.0
103.0
101.0
99.0
97.0
95.0
93.0
91.0
90.0
FOSSE
FOND DU FOSSÉ 90.8
FOND PROJETE 89.7
90.2
3'-0"
29"/100
93.0
24"/100'
96.1
5"/100'
96.7
13"/100'
98.0
34"/100'
100.8
28"/100'
102.5
LAT D-1
D-10
D-11
D-12
19"/100'
109.6
25"/100
115.7
56"/100'
120.7
6" Ø
139.0
137.0
135.0
133.0
131.0
129.0
127.0
125.0
123.0
121.0
120.7
23"/

LES INDUSTRIES POLY INDUSTRIES INC.

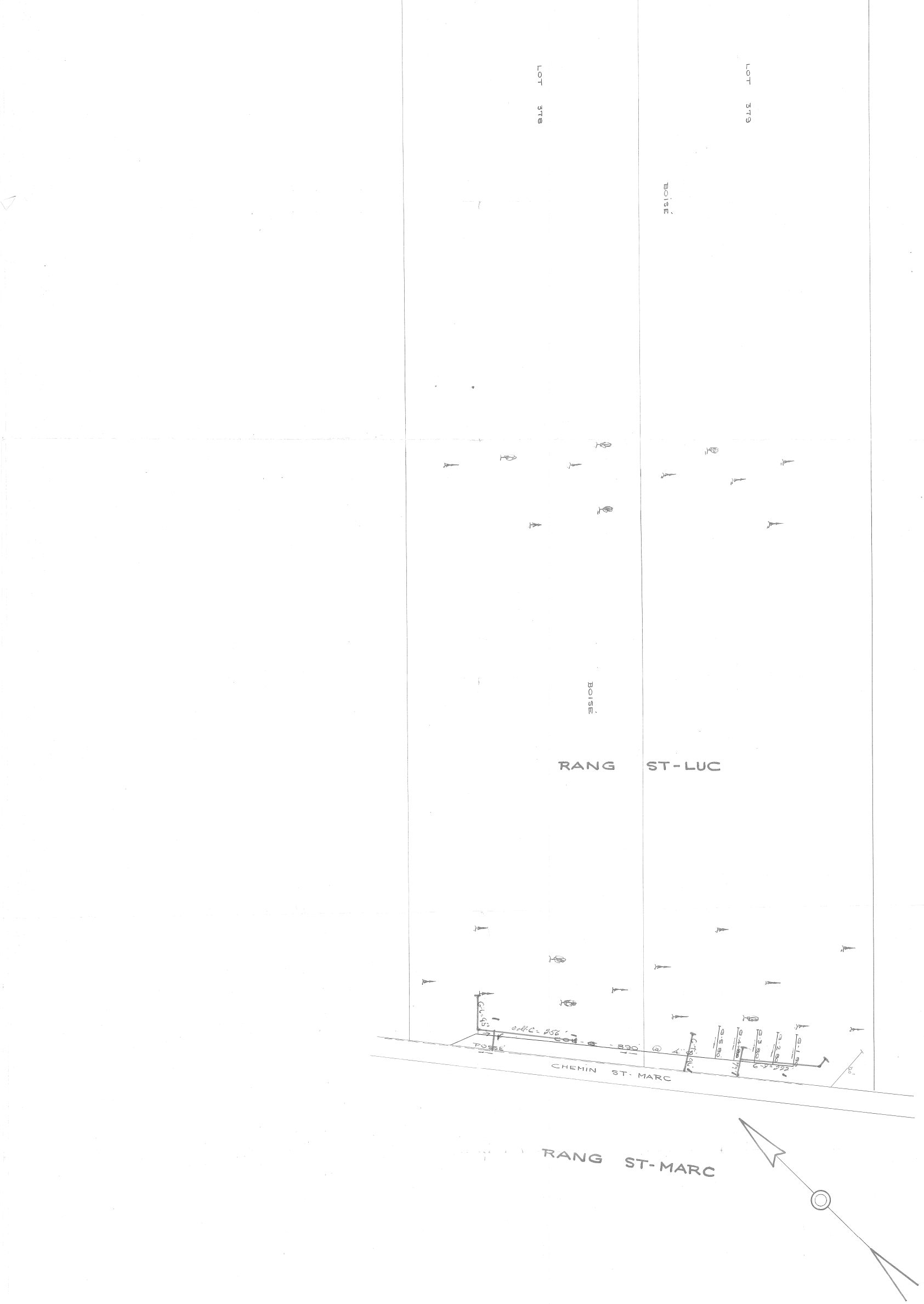
LOT 378
LOT 379
BOISÉ
BOISÉ
RANG ST-LUC
G.L-45'
coll-C = 256'
COLL-S - 890' @ 4"
G.T.-96'
G.5 80'
G.4 80'
G.3 80'
G.2 80'
G.1 80'
G-X = 222'
30'
FOSSE
CHEMIN ST-MARC
RANG ST-MARC

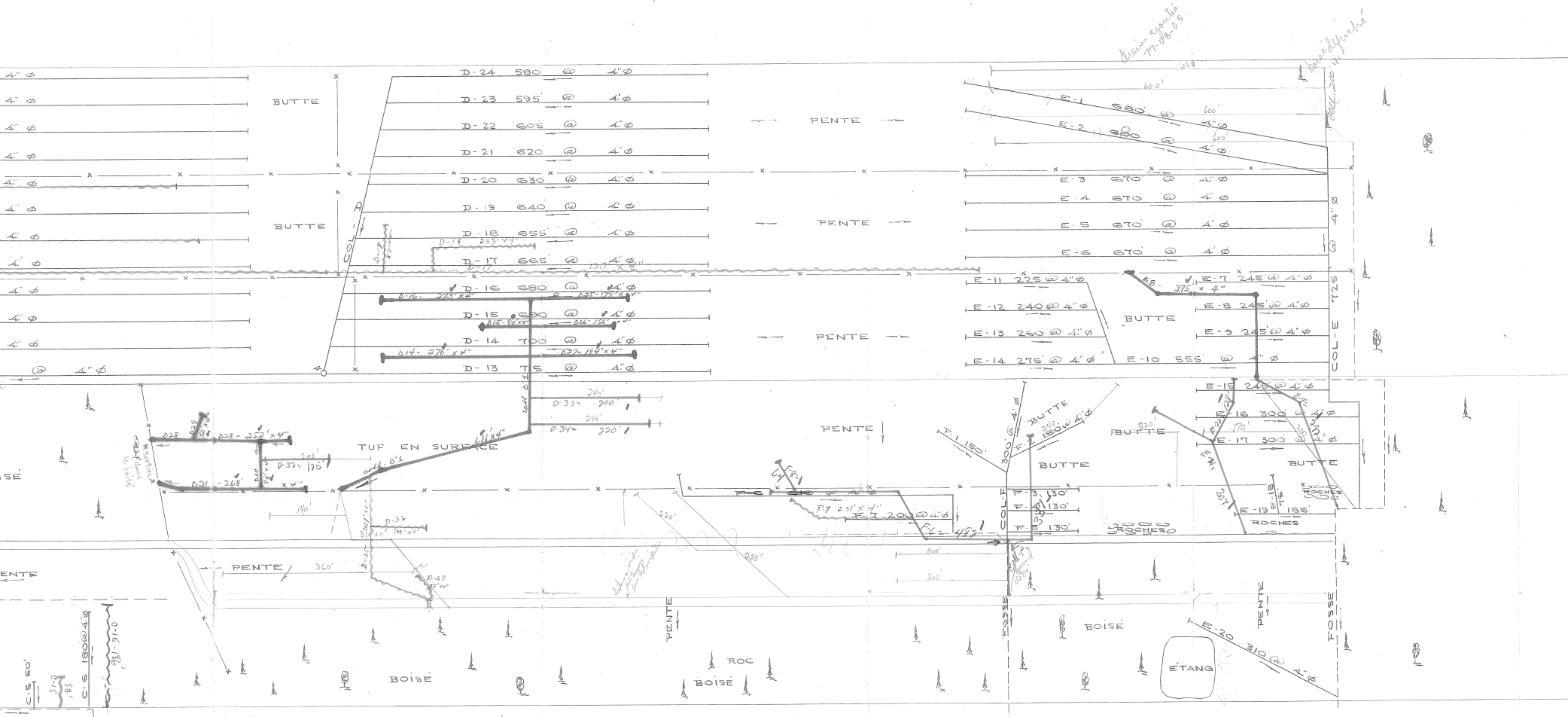
Drains ajoutés 77-08-05
bois défriché
Coll. 200' 4"
D-24 580 @ 4" ⌀
D-23 595 @ 4" ⌀
D-22 605 @ 4" ⌀
D-21 620 @ 4" ⌀
D-20 630 @ 4" ⌀
D-19 640 @ 4" ⌀
D-18 655 @ 4" ⌀
D-17 665 @ 4" ⌀
D-16 680 @ 4" ⌀
D-15 690 @ 4" ⌀
D-14 700 @ 4" ⌀
D-13 715 @ 4" ⌀
D-18 233'×4"
D-17 1317'×4"
D-16 223'×4"
D-25 179'×4"
D15 90'×4"
D26 156'×4"
D14 276'×4"
D27 184'×4"
COL A
BUTTE
PENTE
E-1 680 @ 4" ⌀
E-2 680 @ 4" ⌀
600'
E-3 670 @ 4" ⌀
E-4 670 @ 4" ⌀
E-5 670 @ 4" ⌀
E-6 670 @ 4" ⌀
E-7 245 @ 4" ⌀
E8 375 × 4"
E-8 245 @ 4" ⌀
E-9 245 @ 4" ⌀
E-10 555 @ 4" ⌀
E-11 225 @ 4" ⌀
E-12 240 @ 4" ⌀
E-13 260 @ 4" ⌀
E-14 275 @ 4" ⌀
COL-E 725 @ 4" ⌀
E-15 245 @ 4" ⌀
E-16 300 @ 4" ⌀
E-17 300 @ 4" ⌀
E-19 185
E-18
E-20 310 @ 4" ⌀
E-21
E-22
ROCHES
ÉTANG
FOSSE
BOISÉ
ROC
TUF EN SURFACE
coll. D
618×4"
D-33 200'
D-34 220'
240'
D28
D29
D28 252'×4"
D-32 175'
D30
D31 268'×4"
Sorties dans le boisé
D-36 100'×4"
D-37 55'×4"
D-35 301'×4"
140'
360'
280'
F-1 150'
F-2 150 @ 4" ⌀
300' @ 4" ⌀
F-3 130'
F-4 130'
F-5 130'
COL-F
F-6 482'
F-7 231'×4"
F-7 200 @ 4" ⌀
F-8
800'
200'
C-5 60'
C-15
C-6 180 @ 4" ⌀
C-16 186'

75

4"

A-7= 608'
B-8= 81'
B-9= 192'
B-10= 234'
C-8= 223'
C-9= 147'
C-10= 67'
C-11= 562'
C-4= 322'
C-13= 117'
C-14= 60'
C-12= 94'
C-15= 52'
D-32= 125'
D-33= 200'
D-34= 220'
Coll-F= 337'
F-6= 482'
F-8= 64'
E-21= 307'
E-22= 128'
E-8= 292'
Coll-G= 256'
G-6= 85'
G-7= 96'
G-4= 77'
G-8= 222'

5645' X4"
675' X6"

Total = 6320

1977

A-1 = 344 x4"
H-2 = 248
H-3 = 85
H-4 = 126
A-5 = 122
H-6 = 83
H-7 = 58

Total = 1066 X4"⌀

1977 (2e insp)

D-17	1317'×4"
D-18	233'×4"
D-19	88'×4"
D-35	301'×4"
D-36	100'×4"
D-37	55'×4"
F-7	231'×4"
Cl.K.	678'×4"
K-1	171'×4"
K-2	88'×4"
K-3	154'×4"
K-4	50'×4"
K-5	318'×4"
K-6	117'×4"

Total: 3993'×4"

1978

TOTAL 2132'

COLL D
177'@12"⌀

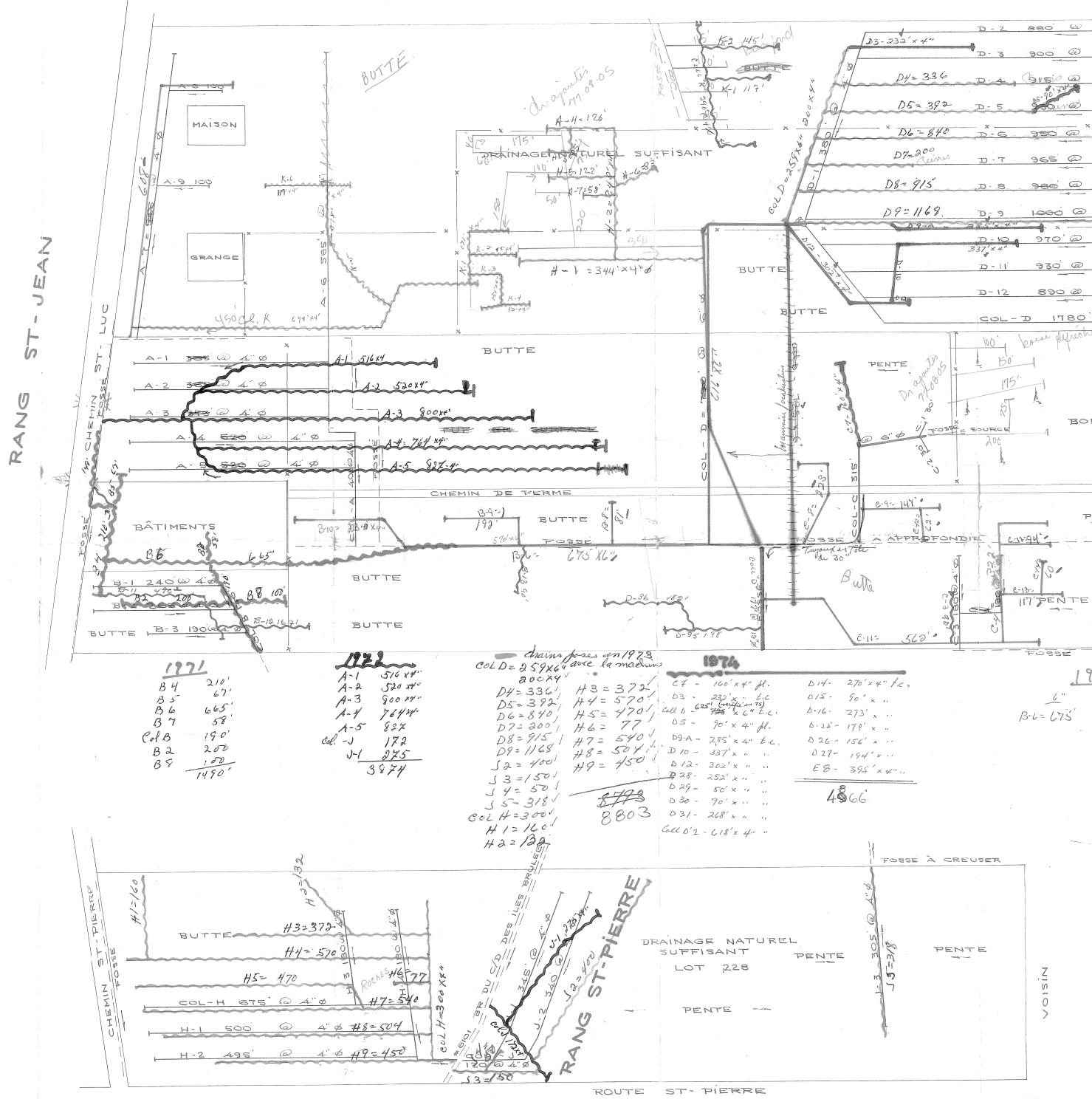
RANG ST-JEAN
CHEMIN ST-LUC
FOSSE
MAISON
GRANGE
BUTTE
A-8 100
A-9 100
A-7
A-6 585'
K-1 117'
K-2 145'
Dr ajoutés 17-08-05
A-H-126'
DRAINAGE NATUREL SUFFISANT
H-5 122'
A-7 58'
H-1 = 344'x4"Ø
A-1 516x4
A-2 520x4"
A-3 800x4"
A-4 764'x4"
A-5 827x4"
A-1 @ 4"Ø
A-2 @ 4"Ø
A-3 @ 4"Ø
A-4 @ 4"Ø
A-5 @ 4"Ø
CHEMIN DE FERME
BÂTIMENTS
B6
665'
B-1 240 @ 4"Ø
B2 200
B8 100'
B-3 190
B-10 16'
B4-1 190'
FOSSE 675' x6"
COL-D 616' x6"
COL D = 259x6" 200x4"
D3-232'x4"
D-2 880'
D-3 900'
D-4 915'
D-5
D-6 950'
D-7 965'
D-8 980'
D-9 1000'
D-10 970'
D-11 930'
D-12 890'
COL-D 1780
D4=336
D5=392
D6=840
D7=200
D8=915
D9=1168
D-12 = 302'x4"
D-36 188'
D-35 198'
PENTE
Dr ajoutés 27-08-05
FOSSE SOURCE
COL-C 315'
FOSSE À APPROFONDIR
Butte
C-11 = 562'
117' PENTE
B-6 = 675'
FOSSE À CREUSER
DRAINAGE NATUREL SUFFISANT
LOT 228
PENTE
VOISIN
J-3 305' @ 4"Ø
J5=318
RANG ST-PIERRE
ROUTE ST-PIERRE
CHEMIN ST-PIERRE
BR. DU C/D DES ILES BRULÉES
J-1 275'x4"
J-2 340 @ 4"Ø
J2=400
J3=150
COL H=300x4"
H1=160
H2=132
H3=372
H4=570
H5=470
H6=77
H7=540
H8=504
H9=450
ROCHES
COL-H 675' @ 4"Ø
H-1 500 @ 4"Ø
H-2 495 @ 4"Ø

1971

B 4	210'
B 5	67'
B 6	665'
B 7	58'
Col B	190'
B 2	200
B 8	100
	1490'

1972

A-1	516 x4"
A-2	520 x4"
A-3	800 x4"
A-4	764 x4"
A-5	827
Col. -J	172
J-1	275
	3874

drains posés en 1973 avec la machine

COL D = 259x6"
200x4 ✓

D4 = 336 ✓	H3 = 372 ✓
D5 = 392 ✓	H4 = 570 ✓
D6 = 840 ✓	H5 = 470 ✓
D7 = 200 ✓	H6 = 77 ✓
D8 = 915 ✓	H7 = 540 ✓
D9 = 1168	H8 = 504 ✓
J2 = 400 ✓	H9 = 450 ✓
J3 = 150 ✓	
J4 = 50 ✓	
J5 = 318 ✓	
COL H = 300 ✓	
H1 = 160 ✓	
H2 = 132	

~~8793~~
8803

1974

C7 - 160'x4" pl.	D14 - 270'x4" t.c.
D3 - 232'x " t.c.	D15 - 90' x "
Coll D - 625' (vérifié en TS) ~~725~~ x 6" t.c.	D-16 - 273' x "
D5 - 90' x 4" pl.	D-25 - 179' x "
D9-A - 285' x 4" t.c.	D 26 - 156' x "
D 10 - 337' x " "	D 27 - 194' x "
D 12 - 302' x " "	E8 - 395' x 4" "
D 28 - 252' x " "	
D 29 - 50' x " "	
D 30 - 90' x " "	
D 31 - 268' x " "	
Coll D'1 - 618' x 4" "	

4866' (corrected to 4886')

2325-S