S-5283

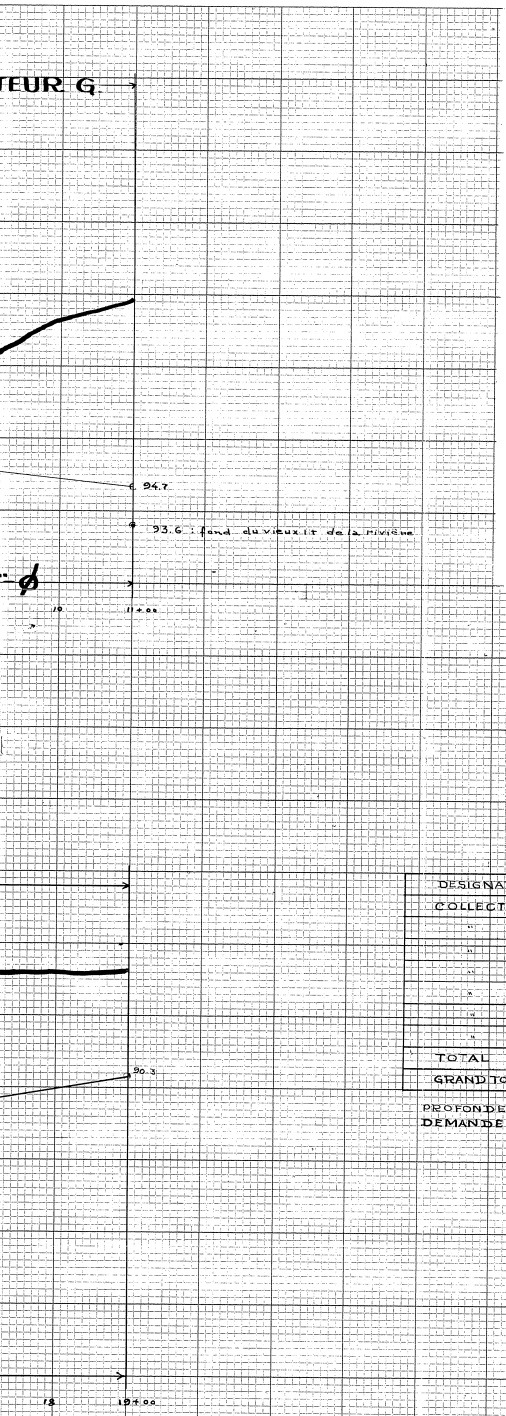

MUNICIPALITÉ DE LA PAROISSE DE ST-GERVAIS & PROTAIS
CONCESSION DU BRAS

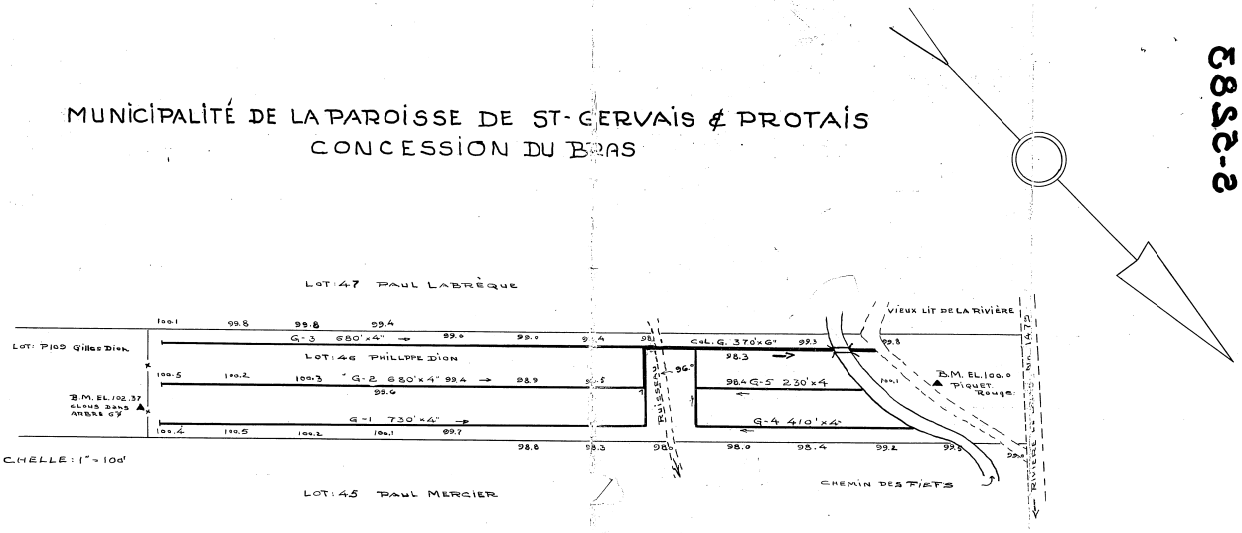

LOT: 47 PAUL LABRÈQUE
LOT: P105 Gilles Dion
LOT: 46 PHILLPPE DION
LOT: 45 PAUL MERCIER
B.M. EL. 102.37 CLOUS DANS ARBRE 6"
G-3 680'x4"
G-2 680'x4"
G-1 730'x4"
COL. G. 370'x6"
G-5 230'x4
G-4 410'x4"
RUISSEAU
96.0
VIEUX LIT DE LA RIVIÈRE
B.M. EL. 100.0 PIQUET ROUGE
CHEMIN DES FIEFS
RIVIÈRE
No. 1479
100.1
99.8
99.8
99.4
99.0
99.0
99.4
98.1
99.3
99.8
98.3
100.5
100.2
100.3
99.4
98.9
99.5
99.6
98.4
100.1
100.4
100.5
100.2
100.1
99.7
98.8
98.3
98.6
98.0
98.4
99.2
99.5
99.0

ECHELLE: 1" = 100'

LÉGEND
LIGNE DE CÔTEAU ⩊⩊⩊
C.D. FOSSÉ - - - -
DRAIN PROJETÉ ———
" EXISTANT - - - -
B.M. (POINT DE REPÈRE) ▲

ECHELLE: 1" = 100'

	DRAINS REQUIS		DRAINS INSTAL.	
DESIGNATION	6"	4"	6"	4"
COLLECTEUR A	650'	18,495'		
" B	460'	16,080'		
" C		4,230'		
" D	860'	14,485'		
" E	970'	5,245'		
" F		3,010'		
" G	370'	2730'		
TOTAL	3,310'	69,185'		
GRAND TOTAL	72,495'			

PROFONDEUR MINIMUM DES DRAINS: 30"
DEMANDE DU: 7 SEPTEMBRE 65

Division de L'HYDRAULIQUE AGRICOLE

Ministère de **L'AGRICULTURE** et de la **COLONISATION**
PROVINCE DE QUÉBEC

RICHARD
DRAINAGE SOUTERRAIN
FERME **~~PHILIPPE~~ DION**
MUNICIPALITÉ DE LA PAROISSE DE ST-GERVAIS & PROTAIS
COMTÉ ET DISTRICT ÉLECTORAL DE BELLECHASSE
RELEVÉ PAR L. RAYMOND PRÉPARÉ PAR L. RAYMOND
TRACÉ PAR R. PELLETIER REVISÉ PAR

PLAN No: S-5283 FEUILLE 3 DE 3

APPROUVÉ PAR J. Bibeau
CHEF DU DISTRICT No 2
QUÉBEC LE 9 SEPTEMBRE 1966

lot- 141 + 46

RÉFÉRENCE

19075 DION RICHARD .1.

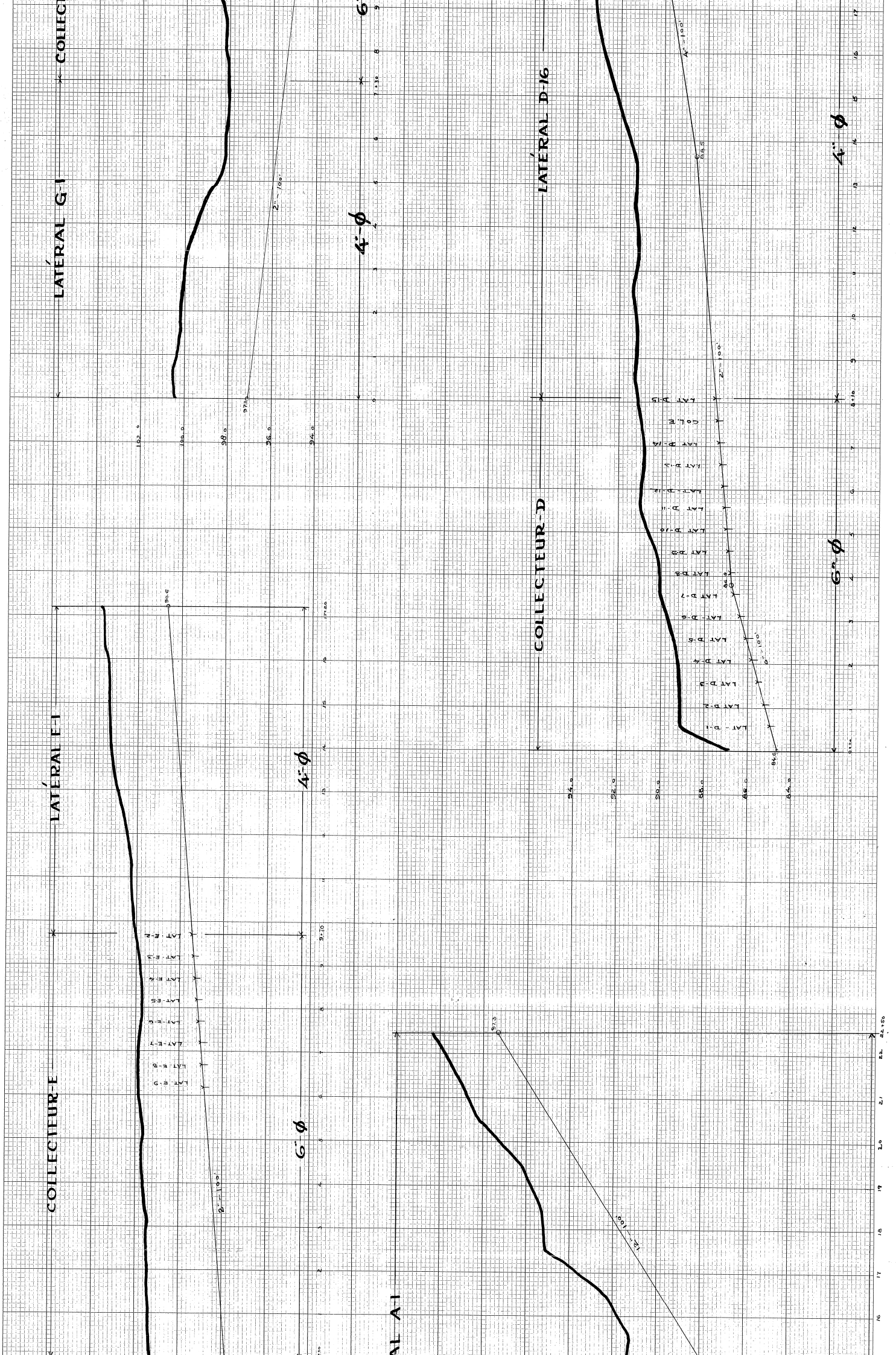
LATÉRAL G-1
COLLECTEUR-E
LATÉRAL E-1
AL A-1
COLLECTEUR-D
LATÉRAL D-16
4"-Ø
6"-Ø
4"-Ø
6"-Ø
4"-Ø
6"-Ø
2"-100'
2"-100'
2"-100'
4"-100'
6"-100'
2"-100'
LAT-E-1
LAT-E-2
LAT-E-3
LAT-E-4
LAT-E-5
LAT-E-6
LAT-E-7
LAT-E-8
LAT-E-9
LAT-D-1
LAT-D-2
LAT-D-3
LAT-D-4
LAT-D-5
LAT-D-6
LAT-D-7
LAT-D-8
LAT-D-9
LAT-D-10
LAT-D-11
LAT-D-12
LAT-D-13
LAT-D-14
LAT-D-15
COL E
102.0
100.0
98.0
96.0
94.0
94.0
92.0
90.0
88.0
86.0
84.0
97.10
90.6
92.3
84.0
86.0
88.5
0+00
8+10
7+30
9+70
17+20
22+50

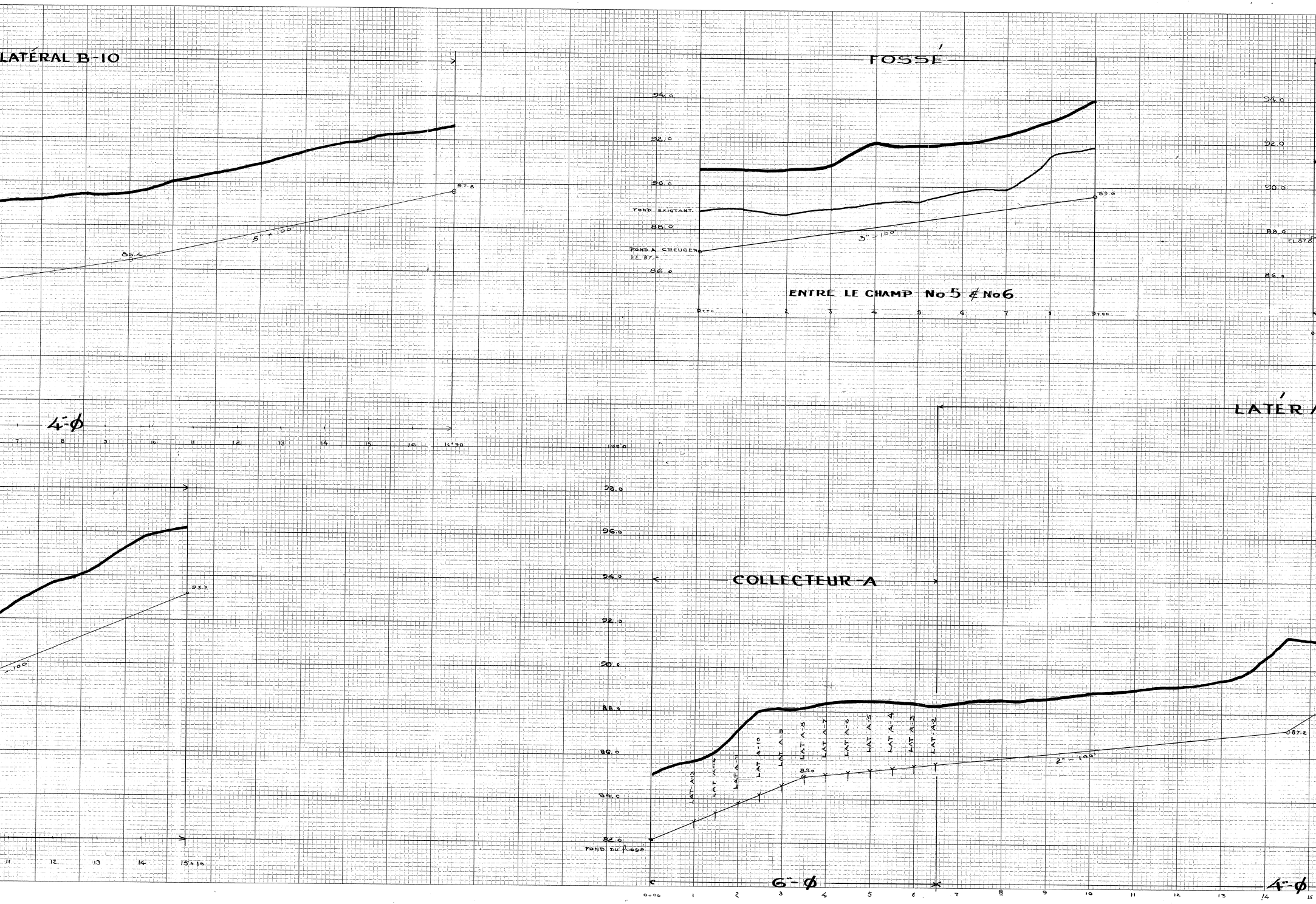
LATÉRAL B-10
97.8
86.4
5" x 100'
4"-φ
7
8
9
10
11
12
13
14
15
16
15+90
93.2
100'
11
12
13
14
15+10
FOSSÉ
94.0
92.0
90.0
88.0
86.0
FOND EXISTANT.
FOND A CREUSER
EL. 87.0
89.6
3" - 100'
ENTRE LE CHAMP No 5 & No 6
0+00
1
2
3
4
5
6
7
8
9+00
EL. 87.8
LATÉRA
100.0
98.0
96.0
24.0
92.0
90.0
88.0
86.0
84.0
82.0
FOND DU fossé
COLLECTEUR-A
LAT-A-13
LAT-A-12
LAT-A-11
LAT-A-10
LAT-A-9
LAT-A-8
LAT-A-7
LAT-A-6
LAT-A-5
LAT-A-4
LAT-A-3
LAT-A-2
85.0
87.2
2" - 100'
6"-φ
4"-φ
0+00
1
2
3
4
5
6
7
8
9
10
11
12
13
14
15

MUNICIPALITÉ DE LA PAROISSE DE ST-GERVAIS & PROTAIS
CONCESSION DU BRAS

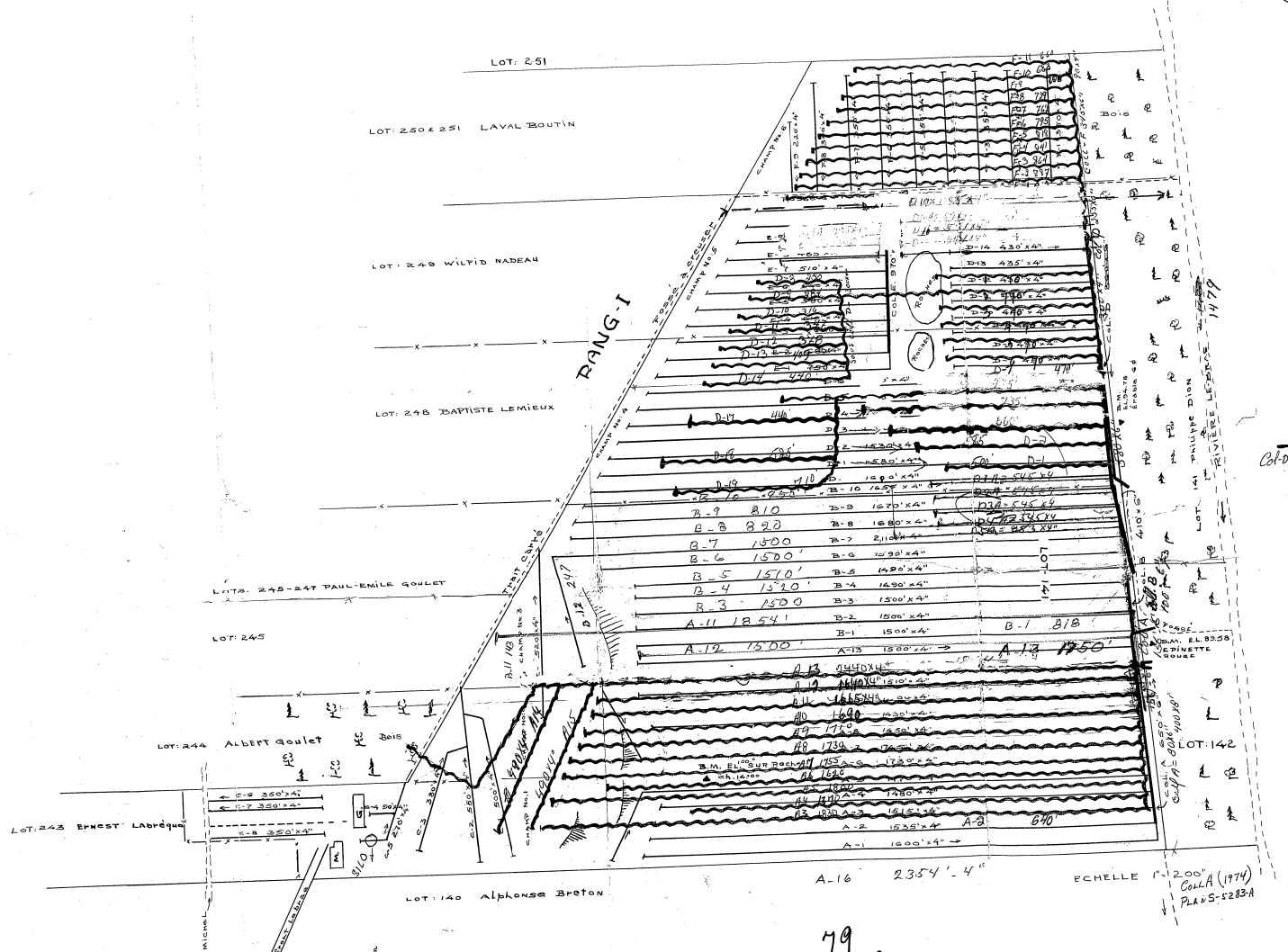
LOT: 251
LOT: 250 & 251 LAVAL BOUTIN
LOT: 249 WILFID NADEAU
LOT: 248 BAPTISTE LEMIEUX
LOTS. 245-247 PAUL-EMILE GOULET
LOT: 245
LOT: 244 ALBERT GOULET
LOT: 243 ERNEST LABRÈQUE
LOT: 140 ALPHONSE BRETON
LOT: 141
LOT 141 PHILIPPE DION
LOT: 142
RANG-I
FOSSÉ À CREUSER
CHAMP No. 6
CHAMP No. 5
CHAMP No. 4
CHAMP No. 3
CHAMP No. 1
BOIS
ROCHES
COL. E. 970'
COLL-F 345'x6"
RIVIÈRE LE BRAS
1479
F-2 887
F-3 864
F-4 841
F-5 818
F-6 795
F-7 762
F-8 729
F-9 706
F-10 683
F-11 660
E-7 510'x4"
D-8 250
D-9 284
D-10 316
D-11 347
D-12 378
D-13 409
D-14 440
D-14 430'x4"
D-13 435'x4"
D-17 440
D-18 525'
D-19 710
D-5 975'
D-4 735'
D-3 660
D-2 585
D-1 500
D-2 1530'x4
D-1 1580'x4"
D 1690'x4"
B-10 950
B-10 1650'x4"
B-9 810
B-9 1670'x4"
B-8 820
B-8 1680'x4"
B-7 1500
B-7 2110'x4"
B-6 1500'
B-6 1590'x4"
B-5 1510'
B-5 1490'x4"
B-4 1520'
B-4 1490'x4"
B-3 1500
B-3 1500'x4"
B-2 1500'x4"
B-1 1500'x4"
B-1 818
B-12 247
B-11 118
A-11 1854'
A-12 1500'
A-13 1500'x4'
A-13 1750'
A13 2440x4"
A12 1440x4" 1510'x4"
A11 1665x4"
A10 1690 1430'x4"
A9 1710 1450'x4
A8 1739 1765'x4"
A7 1755 A-6 1730'x4"
A6 1620
A5 1800
A4 1370 A-4 1480'x4"
A3 1830 A-3 1515'x4"
A-2 1535'x4" A-2 640'
A-1 1600'x4"
A14
A15 490x4"
B.M. EL. 100.0 SUR ROCHER
B.M. EL. 89.58 ÉPINETTE ROUGE
COL. B 100'x6"
COL. D 330'x6"
410'x6"
COLL A = 80'x6" 400'x8"
C-6 350'x4'
C-7 350'x4'
C-8 350'x4'
C-5 580'
C-3 550'x4'
SILO
BR. ST-MICHEL
CHEMIN DE FRONT LE BRAS
A-16 2354'-4"
ECHELLE 1"=200"
COLL A (1974) PLANS-5283-A

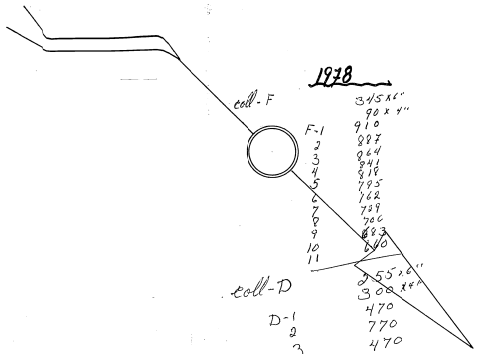

1978

	345x6"
	90 x 4"
F-1	910
2	887
3	864
4	841
5	818
6	795
7	762
8	729
9	706
10	683
11	660
coll-D	255x6"
	300 x4"
	470
D-1	770
2	470
3	470
4	470
5	470
6	470
7	300
sous coll-D	250
D-8	284
9	316
10	347
11	378
12	409
13	440
14	
	15,959

Drains posés en 1971

Col-D = 80" x6"

D-5 = 975 x4"
D-4 = 735
D-3 = 660
D-2 = 585
D-1 = 500
D-17 = 440
D-18 = 525
D-19 = 710

5130 x4"
580 x6"

Total = 5710

1975

Total 6,511'

100' - 6"
15422' - 4"

ToTal. 15,522'

79

Coll A = 80'x6"
400 x 8"

A 3 = 1830 x4
A 4 = 1370 x4"
A 5 = 1800 x4"
A 6 = 1620 x4"
A 7 = 1755 x4"
A 8 = 1730 x4"
A 9 = 1710 x4"
A 10 = 1690 x4"
A 11 = 1665 x4"
A 12 = 1640 x4"
A 13 = 2440 x4
A 14 = 490 x4"
A 15 490 x4

total 20710

A-2 = 640'
D-4A = 545
D-4A = 853
D-5A = 545'
D-6A = 545'
D-14A = 545
D-15 = 571
D-15A = 571
D-16. = 571
D-16A = 571
D-17 = 1085
D-17A = 295
D-17B = 305

7642 + PLAN # 5283 B 3690'

GRAND TOTAL 11332'

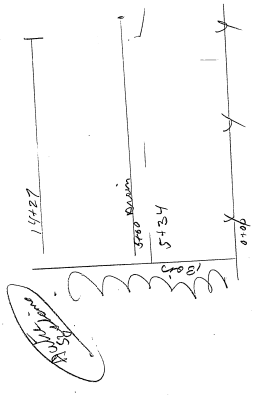
14+27
Drain
5+00
5+34
0+00
13+05

Robert Sylvain

S-5283

160
620
780

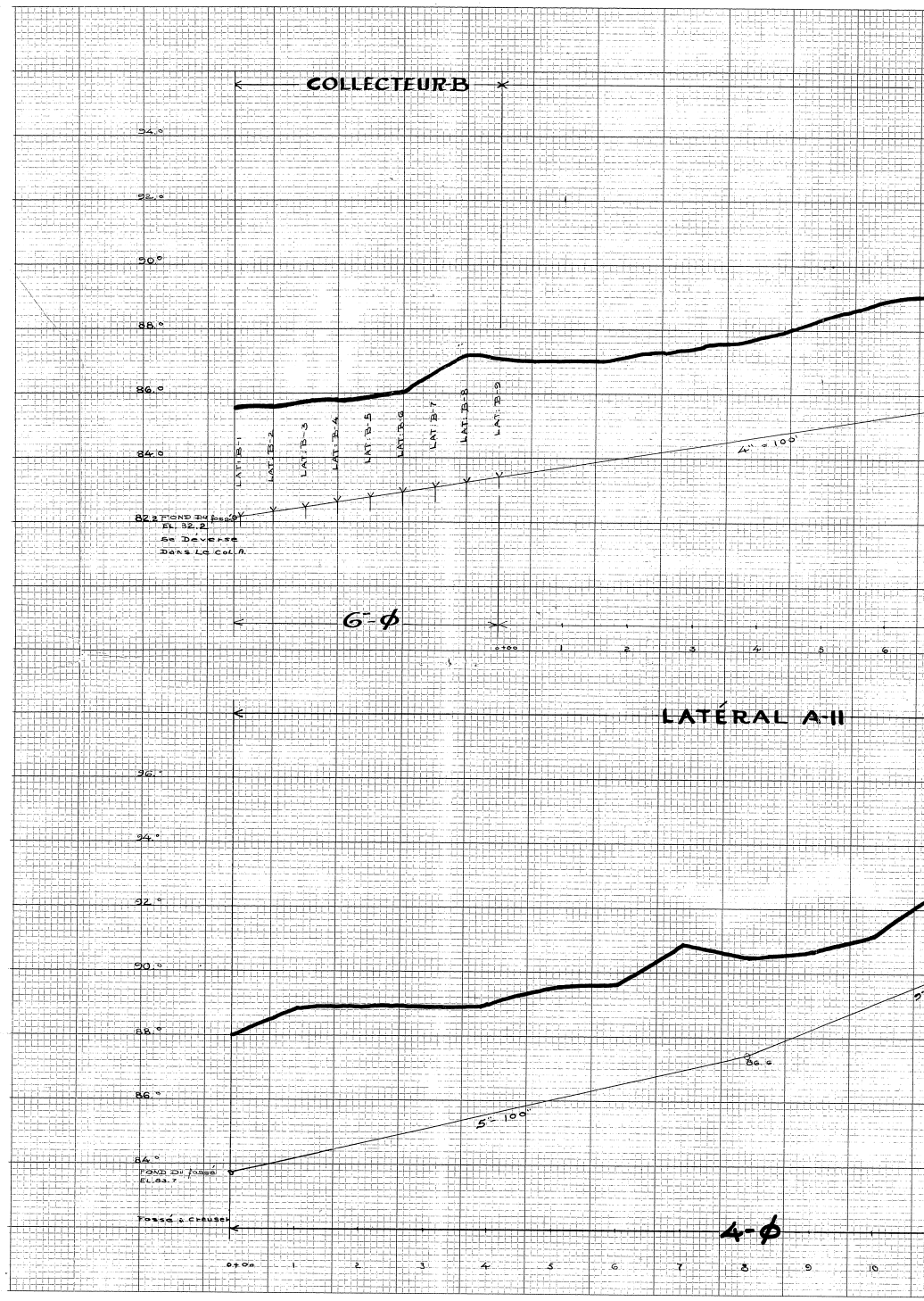350
60
410 x 350 = 3,3
550 x 350 = 4,3
860 x 560