1983

COLLD. 245'56"
235'49"

D-1: 825'
D-2: 680'
D-3: 710'
D-4: 230'
D-5: 710'

D-8: 230'
D-11: 740'
D-12: 230'
D-15: 185'
D-16: 185'

TOTAL 5690' ou 1734 M

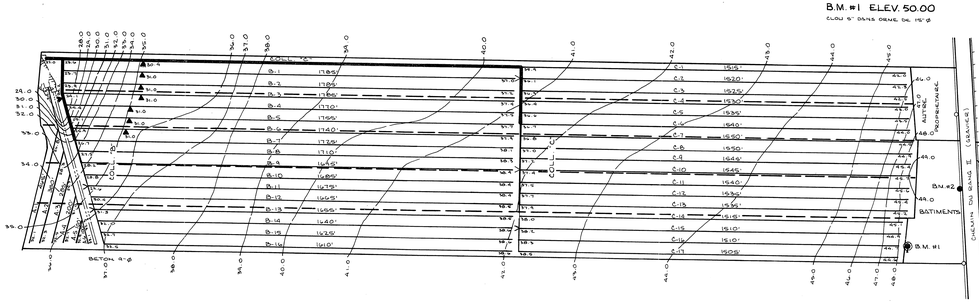

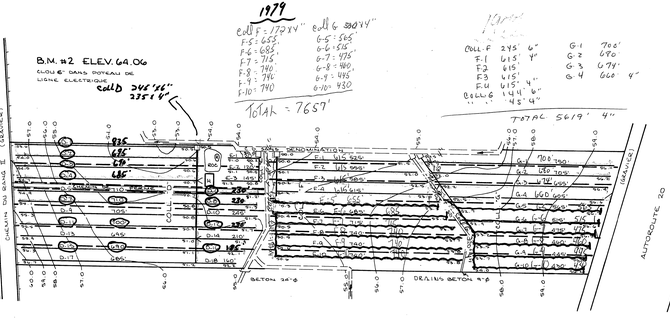

1979

COLL F = 1794'4"
F-5: 653'
F-6: 682'
F-7: 715'
F-8: 740'
F-9: 746'
F-10: 740'

COLL G 2304'4"
G-5: 565'
G-6: 516'
G-7: 475'
G-8: 480'
G-9: 495'
G-10: 430'

TOTAL = 7657'

COLL F 295' 6"
F-1 615' 4"
F-2 615'
F-3 615'
F-4 615' 4"
BELLG 1444' 6"
" " 45' 4"

G-1 700'
G-2 690
G-3 694'
G-4 660' 4"

TOTAL 5619' 4"



	DRAINS REQUIS									
	POTERIE				POLYETHYLENE					
DESIGNATION	10"	8"	6"	4"	10"ro	8"ro	10"	8"	6"	4"
COLL. A				540'						540'
B		385'	90'	280'				530'	90'	140'
C		2125'	515'	180'		1940'		560'	185'	135'
D			360'	135'				160'	225'	90'
E				120'						120'
F			250'	170'					285'	135'
G				515'					145'	370'
H			405'	130'				220'	225'	90'
LAT. A				1530'						1530'
B				21305'						21305'
C				26005'						26005'
D				9285'						9285'
E				385'						385'
F				6555'						6555'
G				5405'						5405'
H				12380'						12380'
TOTALX		2510'	1400'	91,125'		1940'		1270'	1155'	90,670'
GRAND TOTAL	95,035'				95,035'					

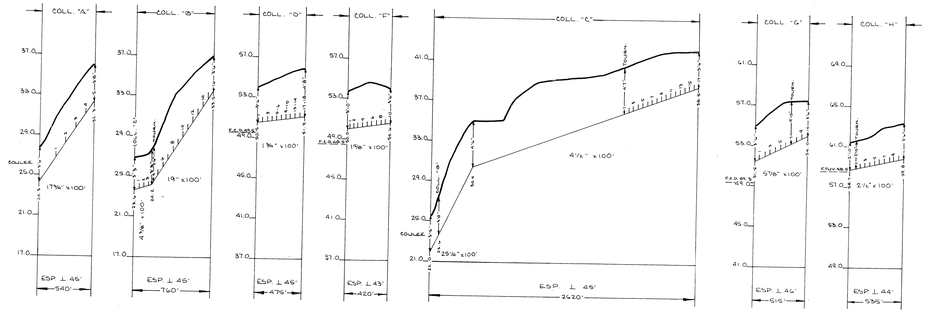

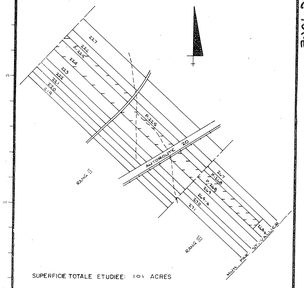

SUPERFICE TOTALE ETUDIEE: 101 ACRES

PLAN DE LOlocalisation

ECHELLE : 20000

REF: 21.L.15.N.O
21.L.15.P.O

LEGENDE

- Rivière cours d'eau existant projeté
- Fosse existant projeté
- Lac, marécage, étang, gravière
- Drainage souterrain existant
- Conduit souterrain existant
- Drains existants projetés
- Changement de pente
- Changement de diamètre
- Bouche de décharge
- Diamètre des drains 4", 6", 8", 10"
- Limite approximative de bassin versant
- Ligne téléphonique aérienne, souterraine
- Ligne de transmission
- Ligne d'énergie électrique aérienne, souterraine
- Rapide, barrage, chute
- Station de pompage
- Regard, puisard
- Trou de sondage
- Superficie étudiée drainage interne suffisant
- Courbe de niveau
- Zone boisée, buisson, arbre isolé
- Coulée
- Tas de roches en surface, enterrées
- Limites de zones

ECHELLE DU PLAN 1:20000

ECHELLE DES PROFILS

BRUNO CHEVRETTE & ASSOCIES
ARPENTEURS
CHUMMONDVILLE

PROJET PREPARE POUR LE COMPTE DE
G B R LAZURE INC.
DUMENT MANDATE PAR:
BENOIT GOSSELIN (AGRICULTEUR)
ADR. POST: RANG QUROCHER, ST-VALLIER
CTE: BELLECHASSE
TEL: 884-3338

B. Chevrette

LE 10 AOUT 1977

DRAINAGE SOUTERRAIN

FERME ~~BENOIT~~ CONRAD GOSSELIN
LOT 224, P-225, P-226
RANG II & III
MUNICIPALITE PAR. DE ST-VALLIER
COMTE MUNICIPAL BELLECHASSE
DISTRICT ELECTORAL BELLECHASSE

S-1220-195

PLAN No S-~~1065~~ FEUILLE 1 DE 1

MINISTERE DE L'AGRICULTURE DU QUEBEC

SERVICE DE L'HYDRAULIQUE AGRICOLE, DISTRICT N°2

DEPOSE LE: 15.08.77

21.L.15.P.O

21.L.15.N.O