

PARC NATIONAL DE LA JACQUES-CARTIER

DISCOVERY GUIDE

2018

WELCOME TO THE PARK



Parc national de la Jacques-Cartier: an impressive natural landscape featuring unspoilt forest plateaus and spectacular valleys to enjoy year-round, only 30 minutes from Québec City

Welcome to the Park!

The team at Parc national de la Jacques-Cartier works relentlessly all year long so that visitors can enjoy discovering the wealth of this spectacular landscape covering 670 square kilometres. Our goal is to set the stage for you to gain a unique sense of well-being in this enchanting natural setting. This Visitor's Guide features the astonishing tales that the landscape has to reveal and the wide range of activities offered at the park. On the river or up the mountains, from a downriver run to a fireside evening, by enjoying an interactive activity or simply contemplating the natural surroundings, make the most of your experience in Parc national de la Jacques-Cartier.

Find out more at sepaq.com/jacquescartier



Jacko
The Moose

THE MOOSE, PARK EMBLEM

Moose are well adapted to the vast expanse of forests in Parc national de la Jacques-Cartier. They are regularly seen grazing water plants along the Jacques-Cartier River, where they can cool down and get away from biting insects. Moose sightseeing has become a captivating experience for many visitors at the park.

ANNUAL
QUÉBEC NATIONAL
PARKS CARD

Québec's national parks offer a one-of-a-kind experience. Explore this exceptional world of nature with the Annual Québec National Parks Card, featuring:

- Unlimited access to ALL national parks for 12 full months
- Many exclusive benefits, including a free night of camping

Details at sepaq.com/parkscard

MUST-DOS



A

SMOOTH DOWNRIVER RUN

Glide along the smooth waters of the Jacques-Cartier River on a stand up paddleboard or in a canoe, kayak or inflatable canoe. Set out from Km 3.

Details on page 10.



B

OFF-TRAIL SECTORS

Enjoy a range of exciting winter activities at the Park, such as alpine touring, telemark skiing, snow surfing and snowshoeing in two sectors covering more than 150 hectares!



C

FATBIKE

More than 20 km of trails cut through the park for avid fatbikers to enjoy. Discover the spectacular sceneries of the valley that unfold under a blanket of snow. Fatbikes can be rented all winter long.



D

LES LOUPS TRAIL

Accessible year-round, this trail offers breathtaking views of the towering walls bordering the Jacques-Cartier River.



E

MINI-RAFT

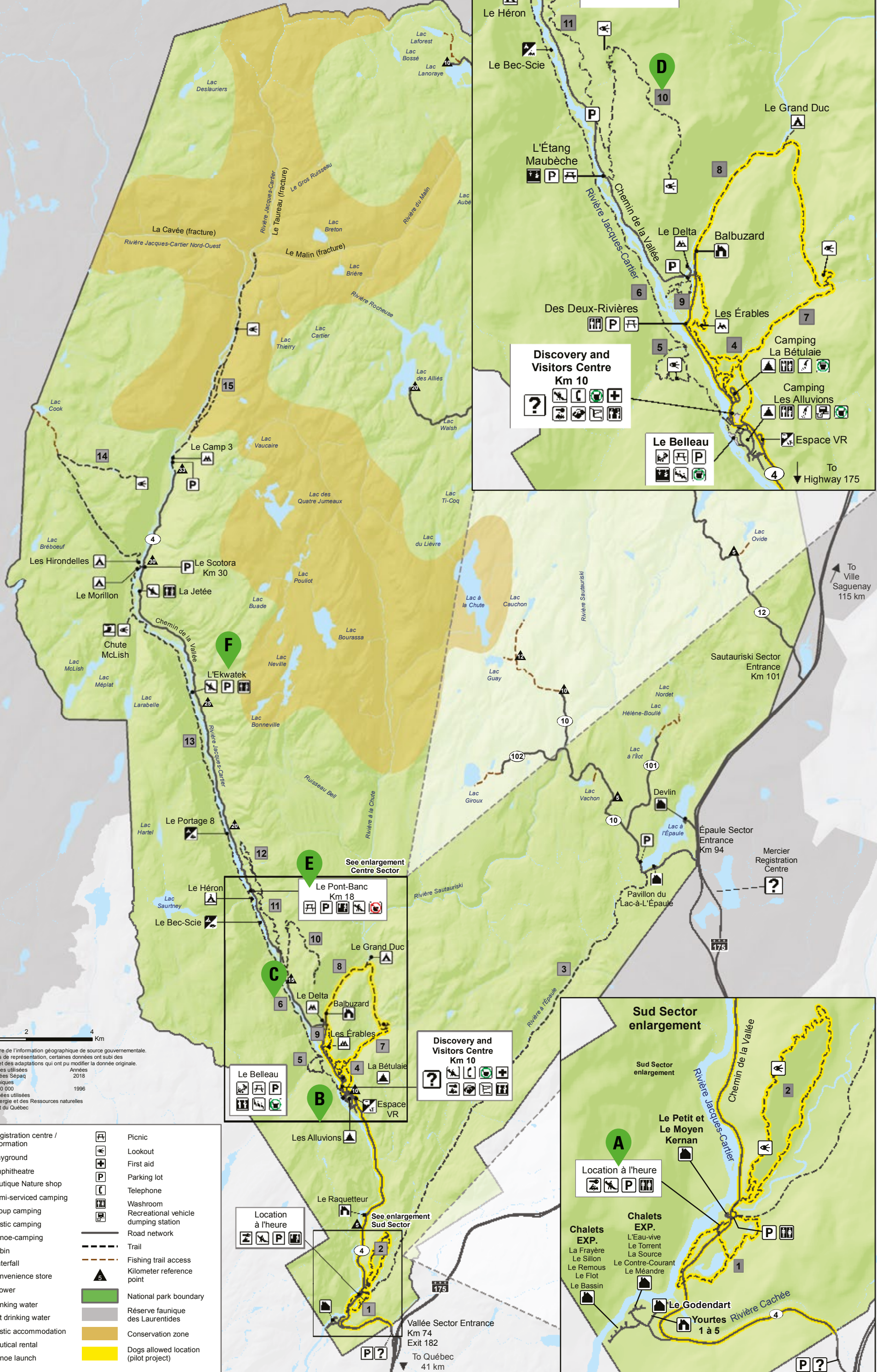
The mini-raft is the watercraft of choice to explore the lively waters of the Jacques-Cartier River with family and friends. Terrific fun for everyone! Details on page 10.



F

SCENIC ESCAPE

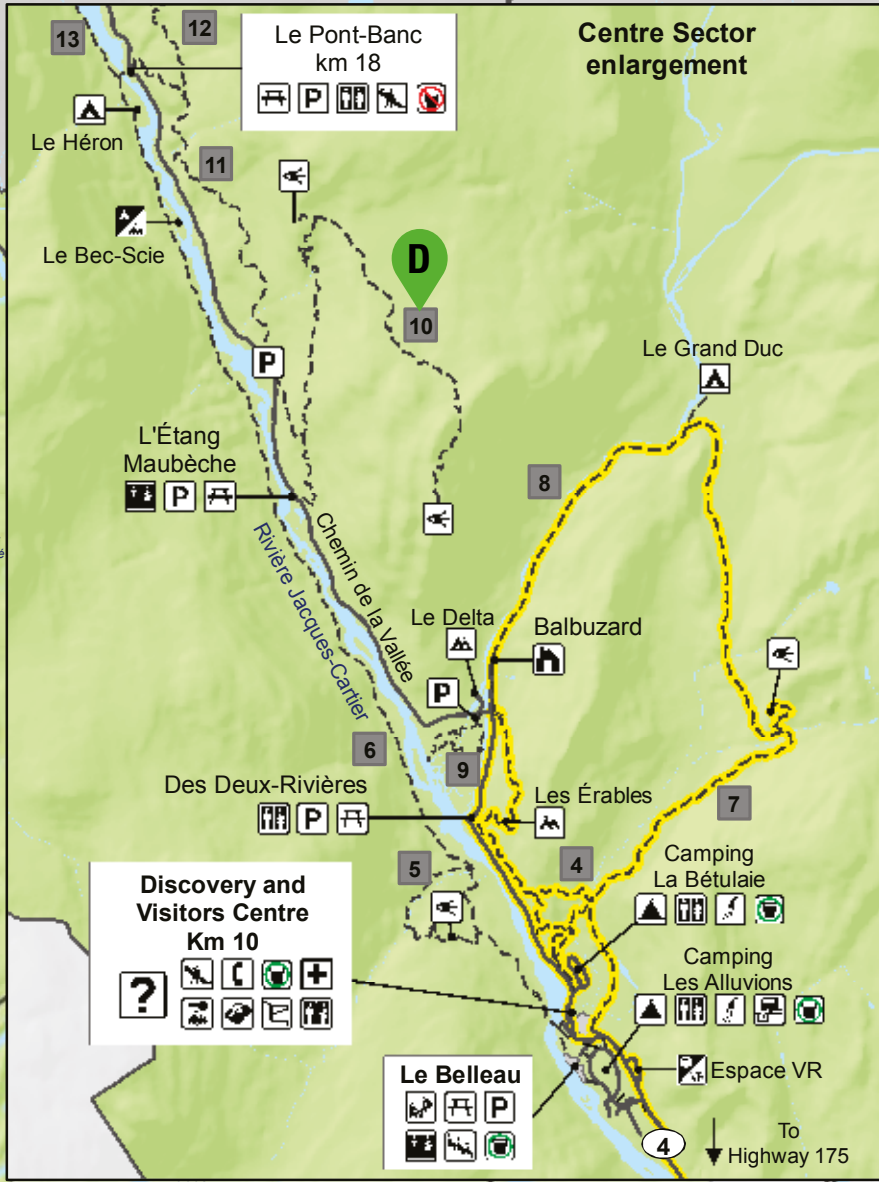
In a canoe or tandem kayak in the company of a guide, paddle down the calm waters of the river and challenge yourself to a few rapids. Learn how to manoeuvre the watercraft and identify rapids as you discover more about the characteristics of the park and its river. Details on page 10.



0 1 2 4 Km

Cette carte intègre de l'information géographique de source gouvernementale. Pour des besoins de représentation, certaines données ont subi des transformations et des adaptations qui ont pu modifier la donnée originale. Données originales utilisées Banque de données Sépaq 2015 Cartes topographiques à l'échelle de 1/20 000 1996 Source des données utilisées Ministère de l'Énergie et des Ressources naturelles © Gouvernement du Québec

- | | | | |
|--|-----------------------------------|--|---------------------------------------|
| | Registration centre / Information | | Picnic |
| | Playground | | Lookout |
| | Amphitheatre | | First aid |
| | Boutique Nature shop | | Parking lot |
| | Semi-serviced camping | | Telephone |
| | Group camping | | Washroom |
| | Rustic camping | | Recreational vehicle dumping station |
| | Canoe-camping | | Road network |
| | Cabin | | Trail |
| | Waterfall | | Fishing trail access |
| | Convenience store | | Kilometer reference point |
| | Shower | | National park boundary |
| | Drinking water | | Réserve faunique des Laurentides |
| | Not drinking water | | Conservation zone |
| | Rustic accommodation | | Dogs allowed location (pilot project) |
| | Nautical rental | | |
| | Canoe launch | | |



To Ville Saguenay 115 km

Vallée Sector Entrance Km 74 Exit 182 To Québec 41 km

DISCOVER OUR TRAILS



	TRAIL	LENGTH AND DURATION*	LEVEL OF DIFFICULTY	DEPARTURE POINT
1	La Tourbière – This short hike is filled with sights worth seeing! Visit a peat bog, a fir stand and a yellow birch forest... <i>Download the Park Path application or borrow an Ipod free of charge at the Discovery and Visitors Centre.</i>	2.9 km return trip 1 h	B	Km 3
2	L'Éperon – Discover the L'Épaule mountain, hike along the meandering river and take in a succession of breathtaking views of the valley. Featuring a 210-m elevation.	5.4 km loop 2 ¼ h	I	Km 3
3	La Rivière-à-l'Épaule – Reach the À L'Épaule sector by taking this trail: a worthy challenge for mountain bike enthusiasts.	40 km return trip Summer 5 ½ h	A	Km 3 or À L'Épaule Sector (Km 94 from Highway 175)
4	L'Aperçu – Hike along the magnificent surroundings of the Belleau brook for a thrilling outing full of discoveries. <i>Get our brochure available at the Discovery and Visitors Centre.</i>	2.2 km loop 45 min	B	Km 10
5	Les Cascades – Cool sounds and an exhilarating visual experience await you on this trail running next to a cascading brook. <i>Download the Park Path application or borrow an Ipod free of charge at the Discovery and Visitors Centre.</i>	4 km loop 1 ½ h	B	Km 10
6	Le Draveur Sud – Hike this forest trail and make a refreshing stop along the banks of the Jacques-Cartier River.	14.8 km return trip 5 h	B I (Biking)	Km 10 or km 18
7	Les Coulées – Travel through the valley from the Belleau brook and discover the splendours of the rolling Laurentides mountains. Featuring a 210-m elevation.	10.4 km loop 3 ½ h	I	Km 10
8	La Rivière-Sautauriski – Let the Sautauriski river work its charm, at times still, other times tumultuous and at times stony, other times sandy. This habitat is perfect for Atlantic salmon.	Hiking: 4.8 km return trip Biking: 10 km return trip	1 ½ h B 1 h B	Km 12.5 Km 10
9	Le Confluent – Explore a delta teeming with life and discover the rich diversity of terrestrial, wetland and aquatic habitats.	1.7 km loop 35 min	B	Km 12.5
10	Les Loups – Breathtaking! See the most striking fractures of the Laurentides massif and the spectacular Jacques-Cartier and Sautauriski valleys. Featuring a 447-metre elevation. <i>Download the Park Path application or borrow an Ipod free of charge at the Discovery and Visitors Centre.</i>	5 km return trip 1 st Observation Deck 2 h 11 km return trip 2 nd Observation Deck 3 ½ h	A	Km 16
11	La Matteucie – Link the Le Perdreau and Les Loups trails by making your way through lush undergrowth and fern.	4.8 km return trip 1 ½ h	B	Km 16 or km 18
12	Le Perdreau – Starting with a steep climb, set off to discover the mysterious Buvar lake and hike through splendid maple groves. <i>Download the Park Path application or borrow an Ipod free of charge at the Discovery and Visitors Centre.</i>	5.4 km loop 1 ¾ h	I	Km 18
13	Le Draveur Nord - Take in the full beauty of the Jacques-Cartier River and combine magnificent viewpoints of the valley and striking rock faces. Perhaps you will encounter a moose!	24.8 km return trip 8 ½ h	I	Km 18 or km 30
14	Le Scotora – Climb the Scotora and follow the historical Jesuits trail to reach the park's western high plateau. Hike along a long brook invaded by beaver colonies and reach the summit of Mont Adante offering a spectacular view of the valley gorges. Featuring a 405-metre elevation. <i>Download the Park Path application or borrow an Ipod free of charge at the Discovery and Visitors Centre.</i>	16 km return trip 5 ¼ h	A	Km 30
15	La Croisée – Hike through deep gorges to reach the magnificent great crests of the Jacques-Cartier River.	12.3 km return trip 4 ½ h	B	Km 33

In the park, several trails are now accessible for geocaching. Geocaching enthusiasts can obtain information on Geocaching.com or the website of volunteers in charge of the caches for this game at: www.lesmarcheurs.com. The list of geocache locations is also available at the Discovery and Visitors Centre.

Hiking Mountain biking Self-interpretation Dogs Allowed

B: Beginner **I:** Intermediate **A:** Advanced

*Durations and levels of difficulty indicated are for information purposes only and apply to the summer season.

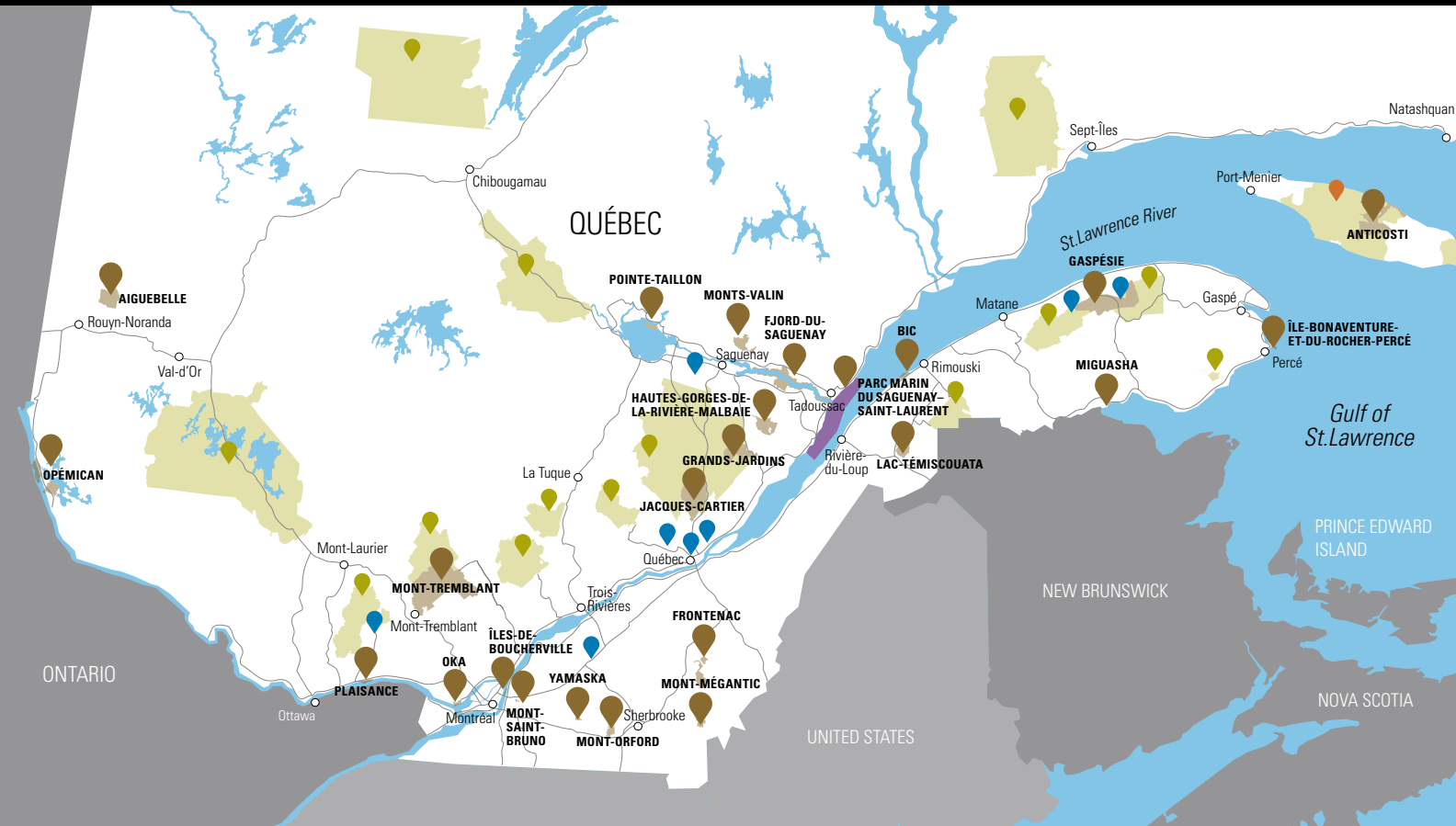
On busy fall weekends when there is a lot of traffic, the free shuttle is mandatory to reach some of the trails.

THE LARGEST NATURE AND OUTDOOR NETWORK IN QUÉBEC

The exceptional territories of Sépaq, including 24 national parks, are privileged destinations where you can enjoy all the benefits of an intimate contact with nature. Here's a special invitation from us to you: come relax at the heart of an authentic natural world that's the pride and joy of Quebecers!

24 NATIONAL PARKS | 14 WILDLIFE RESERVES | 8 TOURIST ESTABLISHMENTS | SÉPAQ ANTICOSTI

Discover all our destinations at sepaq.com



QUÉBEC NATIONAL PARKS DAY
September 8, 2018

SÉPAQ WINTER DAY
January 26, 2019



BOUTIQUES

Don't forget to visit our boutiques for a souvenir!

Profits are fully reinvested in Québec's national parks

DISCOVERY TIME



Each week, check the park bulletin boards or get information at the Discovery and Visitors Centre for more details on our schedule of activities.



Our enthusiastic park wardens will invite you to discover all the secrets that the park has to reveal through activities specially designed for youngsters and adults alike. Here are the activities offered this summer at the park.

MARGO IN THE KINGDOM OF ANIMALS



Puppet Theatre

Meet Margo, a magical creature that talks with animals. You will be surprised to discover how clever animals are to adapt to life in nature. A wonderful adventure awaits you!

RIVER DETECTIVES



Insect Observation Activity

There is life everywhere... above water, underwater and in the mud! Snoop around with us and discover fascinating critters!

AN EVENING OF TALL TALES

Fireside Stories

Hear, hear! Join us around the camp fire and listen to amazing stories that will stir your imagination. Remember to bring along your cup. Nice hot chocolate will be served to all participants.

THROUGH MOUNTAINS AND TORRENTS

Theatre Talk

Imagine yourself in the '40s... Drivers, lumberjacks and other memorable characters get together to tell how a great park was created. This story is for young people to hear and for older generations to recollect.

Do you have your passport?

Have your passport stamped when you participate in a discovery activity.

The more you participate, the better your chances are to win one of the many prizes offered by the park, including a downriver run in a mini-raft.

For children ages 5 to 12.





FOLLOW THE CURRENT IN A RABASKA CANOE



Set out on the river in a rabaska canoe to enjoy a relaxing, unforgettable sightseeing ride into the heart of a spectacular valley. Paddle this large stable watercraft while you learn more about the origins of this impressive landscape and discover how the "Battle of the Jacques-Cartier" marked the history of Quebec.

Rates:
\$8.50/ adult
Minimum age:
5 years

BENEATH GIANT ROCKS



Be among the privileged few to visit the "rock shelters" in the park. In the company of a naturalist, explore unusual passageways created with huge boulders that are covered with multi-coloured moss. This very frail, yet amazing lush setting must be protected.

Rates:
\$4.75/ adult
Minimum age:
5 years

When you register, you get 50% off on the activity. Follow the current in a rabaska canoe.

MEETING WITH THE MOON

Glide in a rabaska canoe along the river at dusk and indulge in the soothing ambiance as the sights and sounds of the valley work their charm: the mating signals of fireflies glowing in the dark, hunting bats flying about and brook trout jumping out of the water.

Rates:
\$14.50/ adult
Minimum age:
10 years

THE MYSTERIES OF THE NIGHT

If you are fascinated by the night, experience evening hiking and learn how living creatures adapt amazingly to darkness. By candlelight, let the stillness of a sleeping forest envelop you...

Rates:
\$12.50/ adult
Minimum age:
8 years

These activities are mostly held in French. However, we can arrange for a particular activity to be held in English for a group upon request.

Obtain more information at the Discovery and Visitors Centre.

The activities are free for children under 17 (Accompanied by an adult - does not apply to youth groups).

Park entry fees and taxes are extra. Reservation is mandatory at the discovery and visitors centre or by calling at 418-848-3169.

WATER ACTIVITIES



DOWNRIVER RUNS **BETTER TO RESERVE EARLY** (at least 24 hr in advance) **1 800 665-6527**

PARC DOWNRIVER RUN OURS	ITINERARY	DEPARTURES WITH SHUTTLES	DISTANCE/ LENGTH	LEVEL OF DIFFICULTY	DESCRIPTION	WATERCRAFT	RATES (watercraft and shuttle)
GUIDED DOWNRIVER RUNS (Saturday and Sunday)							
MINIRAFT EXPERIENCE 2 p.m. to 5 p.m.	From Pont-Banc to the Rental Centre	From June 16 to September 3 Saturday and Sunday	8 km 3 h	Challenging Run	What's in store: splendid sceneries, interpretation talks on the natural surroundings and a few tips on manoeuvring a miniraft.	Miniraft	Adult: \$49.75 Child: \$35.00 (Child 5 to 17)
PANORAMIC ESCAPE 8:30 a.m. to 12:30 p.m.	From Km 25 to Pont-Banc	From June 16 to September 3 Saturday and Sunday	7 km 4 h	Sightseeing Run	In a canoe or tandem kayak, paddle down a succession of calm water sections and a few rapids in the company of a guide.	Canoe Tandem Kayak	Adult: \$51.50 Child: \$35.00 (Child 12 to 17) Adult: \$54.00 Child: \$35.00 (Child 12 to 17)
SELF-GUIDED DOWNRIVER RUNS							
IMPORTANT! DEPARTURES WITH SHUTTLES: You must show up at the Watercraft Rental Centre 45 MINUTES PRIOR TO DEPARTURE.							
JETEE	From La Jete to the Rental Centre	From May 19 to October 8* 8:30 a.m.	19 km 4 h to 5 h	Challenging Run	A combined run of 19 km featuring a 7.5-km spectacular section followed by a series of 10 Class I to III rapids (children over 12)	Canoe Inflatable Canoe Solo Kayak Tandem Kayak	\$90.00 \$76.75 \$65.25 \$94.50
PONT-BANC	From Pont-Banc to the Rental Centre	From May 19 to October 8* 9:30 a.m., 11 a.m., 1:30 p.m.	8 km 1 ½ h to 2 h	Challenging Run	White water run of 8 km featuring 4 Class I to III rapids Children over 12 (canoe and kayak) Children over 5 (mini-raft)	Canoe Inflatable Canoe Solo Kayak Tandem Kayak 5-Place Miniraft 7-Place Miniraft	\$57.75 \$48.50 \$43.50 \$61.25 \$100.25 \$144.50
MAUBECHÉ (Air tubes)	From the Maubeche Pond to the Rental Centre	From June 16 to September 3 9:30 a.m., 11:30 a.m., 12:30 p.m., 2:30 p.m.	5 km 1 h to 1 ¼ h	Sightseeing Run	Downriver run for air tubes only A calm run featuring smooth current to simply drift along the river (children over 5)	Air Tube	\$18.75
PARCOURS SUD	From the Rental Centre to the end of the canoe run	From May 19 to October 8* 2 p.m.	7 km 1 ½ h to 2 h	Sightseeing Run	Downriver run of 7 km featuring 3 Class I and II rapids A perfect run for a summer afternoon (children over 12)	Canoe Inflatable Canoe Solo Kayak Tandem Kayak	\$57.75 \$48.50 \$43.50 \$61.25

* From May 19 to June 15 and from August 27 to October 8: Schedule may vary - Please confirm at the Discovery and Visitors Centre. Park entry fees and taxes are extra.

STILL WATERS

HOURLY RENTAL (km 3)	
CANOE	\$17.25
SOLO KAYAK	\$15.50
INFLATABLE CANOE	\$12.75
STAND UP PADDLING	\$17.25



SLEEPING UNDER THE STARS



EXP. Cabin



Canoe-camping

Spend the night with us and enjoy the park to the fullest. You'll have your base camp and discover the territory at your leisure all the while having a front-row seat to check out the wildlife in its natural habitat!

Visitors can choose from among several types of accommodations and packages:

- Rustic Camping,
- Camping with 1 Service (electricity)
- Canoe-camping
- Ready-to-camp
- Cabin
- EXP. Cabin
- Yurt
- Rustic Shelter

Better to reserve early :
1 800 665-6527



Yurt



FAMILY FUN IS HERE!

Photo: Mathieu Dupuis

HERE ARE A FEW EXTRAS WE HAVE IN PLACE FOR YOU TO SIMPLIFY YOUR LIFE AND TO HELP YOU SAVE MONEY.

For your children 17 years of age and under

FREE ACCESS
to national parks

EQUIPMENT LOAN*
for the outdoors

ACTIVITIES
varied and rewarding

ACCESSORIES*
on loan for young children

*Limited quantities available



Look out for this marker which identifies the ideal family experiences.

Discover all our family destinations at sepaq.com/family

OUR TOP PICKS

AT PARC NATIONAL DE LA JACQUES-CARTIER

Take a look at our not-to-be-missed offers: popular activities, trails to discover with your family, and cosy spots for a stay.

- Year-round, let the rustic appeal of our 5 **yurts** work their charm on you.
- Discover the natural diversity of **La Tourbière**.
- On **air tubes**, slowly drift along the river.
Minimum age: 5



CONSERVE FOR TOMORROW

THANK YOU FOR NOT FEEDING ME!

People who think that feeding foxes is helping them are mistaken. Foxes and wild animals that depend on food offered by humans can lose some of their hunting instincts.

Red foxes feed on a large number of rodents, such as marmots and squirrels. They are useful to control these animal populations.

Foxes are not necessarily aggressive animals, but they are wild and they can bite people attempting to feed them. Foxes can also carry and transmit disease.

Here is why animals should not be fed:

- In Nature, animals find the food suitable for their needs.
- Food offered by visitors may not be suitable for their digestive systems and may lead to ailments, health problems or even death.
- Feeding animals creates a form of dependency that can increase their vulnerability to predators.
- Animals enticed with food may become more daring with humans, thereby leading to conflict and even danger.
- Every time their natural activities are disturbed, their behaviour changes and can even put their lives in danger.
- If you want to find out more on the conservation initiatives and issues at the national parks of Quebec, please go to parcsquebec.com/blogue.
- If you would like to know how to take part in the conservation of our national parks, please visit fondsparcsquebec.com



ENJOY WINTER AT PARC NATIONAL DE LA JACQUES-CARTIER WITH 4 NATURES

ski-shoeing backcountry skiing fat biking winter camping



4natures
an authentic adventure



 Sépaq
Parc national
de la Jacques-Cartier

4natures.ca
reservation: 418 271-7234

Crédit photo : Dominic Boudreault

PILOT PROJECT AUTHORIZING DOGS



A pilot project is in its third year authorizing the presence of dogs in five national parks, including Parc national de la Jacques-Cartier. Sépaq is conducting this project subject to conditions in order to measure how visits and the natural environment might be affected.

Main rules*

- Dogs must remain in the places where they are authorized at all times.
- Dogs must be kept on a leash no more than three (3) metres in length and under surveillance at all times.
- The person in charge of the dog must pick up the animal's excrement without delay and dispose of it in a hygienic manner.
- Barking or howling dogs as well as dogs affecting the tranquility and safety of other visitors are not allowed.

*Individuals who fail to comply with any of the rules stated above may be required to leave the area and/or issued a statement of offence, where appropriate.

Compliance with the rules is the key to success of the pilot project. Consult all the rules at sepaq.com/animals.

AUTHORIZED PLACES AT PARC NATIONAL DE LA JACQUES-CARTIER

Dogs are allowed only in La Vallée sector, east of the Jacques-Cartier River and up to Sautauriski bridge.

SUMMER TRAIL	La Tourbière, L'Éperon, L'Aperçu, Les Coulées La Rivière-Sautauriski
CAMPING	La Bétulaie campground (except ready-to-camp) La Vallée RV area Les Érables group campground
PICNIC AREA	Les Deux-Rivières picnic area
NAUTICAL ACCESS POINT	Fishing site parking lots along the river south of Sautauriski bridge. The by-the-hour equipment rental site at kilometre 3 is the only location from which dogs can access watercraft. Dogs are not allowed for downriver paddling activities.
WINTER TRAIL	La Tourbière, L'Éperon, Les Coulées, La Rivière-Sautauriski, La Rivière-Cachée, L'IncurSION

PLAY ^{IT} SAFE



In the wild, your **safety** is your **responsibility**



Photo: Steve Deschênes, Parc national des Grands-Jardins

Sépaq's mission is to ensure the widest possible access to Québec's most beautiful natural treasures. Sépaq is committed to the safety of its visitors and urges you to play it safe!

Preparing yourself adequately is the first step in the safe and enjoyable practice of your favourite activities. **YOU ARE RESPONSIBLE FOR YOUR OWN SAFETY** and risk management is an integral part of your experience.

Before leaving for an excursion, **MAKE SURE YOU HAVE THE SKILLS AND ABILITIES REQUIRED** to practice your chosen activity **AND RESPECT YOUR PHYSICAL LIMITS**. Your outing should leave you with nothing but pleasant memories. There are a number of organizations that can help you plan your activities safely. Do not hesitate to contact them. We also invite you to consult our safety guides for Sépaq activities on our website at

sepaq.com/security

CHECKLIST

BEFORE YOU LEAVE HOME

- Plan on going with at least one other person.
- Check the weather report.
- Pack water and food, even if the activity is only for a few hours.
- See that you have appropriate clothing and footwear for anticipated weather conditions.
- Let somebody know the exact location of your destination and the time you plan to return home


ONCE YOU ARE ON SITE


- Do not rely on your cellphone.
- Check how much time it will take to complete your activity.
- Obey signs and notices, including bans on open fires.


WHEN YOU GET BACK


- Once you have completed your activity, make sure that you report to our staff anything wrong or any damage or problems you encountered.


REMINDERS

 During your visit to a national park, you must always carry your entry fee receipt or your annual entry card.

 To preserve our natural riches, you are not allowed to remove any natural elements (animals, plants, dead wood, rocks, etc.). Please also keep to established hiking trails to avoid trampling flora.

 Animals find all they need to eat in nature. Feeding wildlife can be very damaging. Keep food or garbage out of reach of animals.

 We ask you to carry out all your garbage.

 Domestic animals are not accepted in Québec's national parks. However, guide dogs and service dogs are admitted.

PILOT PROJECT AUTHORIZING DOGS

A pilot project is in place authorizing the presence of dogs in FRONTENAC, JACQUES-CARTIER and OKA national parks. As of May 18, 2018, the project will be expanded to include AIGUEBELLE and LAC-TÉMISCOUATA national parks. Please read the applicable rules and authorized places at sepaq.com/animals.

IN CASE OF EMERGENCY : 911

SÛRETÉ DU QUÉBEC: 310-4141 (general number) / *4141 (for cellphones)

*Where cellphone networks are available. The costs and expenses incurred in conducting search and rescue operations are the responsibility of the beneficiary. You can obtain protection against these risks from an insurer.

Parc national de la Jacques-Cartier

Exit 182, Highway 175 North
Stoneham-et-Tewkesbury
Information: 418-848-3169

Reservation: 1 800-665-6527

parc.jacques-cartier@sepaq.com

facebook.com/pqjac

sepaq.com/jacquescartier

Legal Deposit: 2018
Bibliothèque et Archives nationales du Québec

Photos: Parc national de la Jacques-Cartier,
Dominic Boudreault, Mathieu Dupuis, Jean-Pierre Huard,
Steve Deschênes, René-Martin Trudel, Luc Rousseau,
Paul Binet – Dreamstime



Garant
des fevêts
intactes®



- Handcrafted artisan bread
- Sandwiches
- Variety of cheese
- Pastries
- Croissants
- Thin crust pizza
- Local products



4 ave. Tewkesbury, Stoneham-et-Tewkesbury
418.912.8501

www.pascalleboulanger.com
facebook PascalleboulangerStoneham



SURVIVAL COURSES
TREEHOUSE
DOG SLEDDING
KENNEL TOUR
ALCOVE POD AND MORE!

www.traineaux-chiens.com

418-848-3732



Larouche Remorquage Inc., est heureux de desservir l'ensemble du parc national de la Jacques-Cartier et ce, par différentes assistance routière sans oublier le C.A.A. Vous aurez un service professionnel et sécuritaire, alors n'hésitez pas à communiquer avec des professionnels.

La clé de notre succès... La qualité de notre service!

30 unités
Courte et longue distance
Transport
Remorquage Lourd

8405, Pierre-Bertrand
Québec (Qc) G2K 1V9
Tél.: (418) 622-0607
Fax: (418) 622-7132
info@laroucheremorquage.com
laroucheremorquage.com



AQUARIUM DU QUÉBEC

A PLAYGROUND THAT'S FULL OF LIFE

- 10,000 marine animals
- Encounters with polar bears and seals
- Water games
- Playground
- Hebertism circuit for the kids

ENTRY FEE

\$58.50
/family/plus taxes


Photo: Steve Deschênes

sepaq.com/aquarium
1-866-659-5264





VÊTEMENTS
CLOTHING



NAUTIQUE
NAUTICAL



PÊCHE
FISHING



MOTONEIGE
SNOWMOBILE



OPTIQUE
OPTICS



TRAVAIL
WORKWEAR



CHAUSSURES
FOOTWEAR



CAMPING



CHASSE
HUNTING



PLEIN AIR
OUTDOOR



MAGASINEZ
EN LIGNE

SHOP ONLINE

LATULIPPE.COM


LATULIPPE

QUÉBEC • LÉVIS • EN LIGNE
QUÉBEC • LÉVIS • ONLINE



QUÉBEC 637 RUE SAINT-VALLIER OUEST 418 529-0024 **LÉVIS** 1228 RUE DE LA CONCORDE, CARREFOUR SAINT-ROMUALD 418 834-0024

POLITIQUE DU MEILLEUR PRIX GARANTI: SI VOUS TROUVEZ UN MEILLEUR PRIX AU QUÉBEC, NOUS L'ÉGALONS!

LOWEST PRICE GARANTEE: Should you find a lower price in the Province of Quebec, we will match it!

