

917.14760022
S7292
1906

F
5623
436

Riviere Du Loup
CANADA

F
5623
436



A SOUVENIR OF
RIVIERE DU LOUP—FRASERVILLE

AND SURROUNDINGS

Published and for sale by

S. BELLE

Photographer and Dealer in Pianos,
Organs and Art Goods



Riviere du Loup, Quebec

THE JAMES BAYNE COMPANY, PHOTOGRAPHERS, ENGRAVERS,
PRINTERS, GRAND RAPIDS, MICH.

3000-8-6



RIVIERE DU LOUP is a prosperous city of over 7,000 inhabitants, located on the south shore of the St. Lawrence River, 115 miles below Quebec, on the line of the Intercolonial Railway, and directly opposite Tadousac and the mouth of the Saguenay river. The city was originally named Fraserville, in honor of Signor Fraser, a prominent citizen and Lord of the Manor. The name Riviere du Loup for the city has never been legalized, still it has become better known by that name than Fraserville.

It is the eastern terminus of the Temiscouata Railway, and one of the principal stopping places for the steamers of the Richlieu and Ontario Navigation Co., on their famous trip up the Saguenay River.

The wharf or steamboat landing is located on what is known as the "Point," three miles distant from the railway station, and reached by a branch line operated in connection with the Intercolonial Railway system.

Notre Dame du Portage, a favorite summer and health resort, is also located near the "Point." Three miles farther east on the St. Lawrence is situated Cacouna, another famous resort. At each of these places can be seen some of the finest summer residences on the Lower St. Lawrence, owned and occupied by prominent citizens of Quebec, Montreal, Ottawa and several other cities of Canada and the United States. The St. Lawrence River at this point is about 15 miles wide. The town presents many attractions for resorters. The roads are excellent in all directions, and many romantic drives may be enjoyed between the different resorts or daily trips made by steamer to Murray Bay, Tadousac or up the Saguenay River to Chicoutimi. The salmon fishing on the Saguenay River is unsurpassed.

Riviere du Loup is fast becoming an important manufacturing center. The shops of both the Intercolonial and Temiscouata Railways are located near the depot. These shops, together with the St. Lawrence Furniture Factory and the two large pulp mills, furnish employment for a large number of men.

It is the principal city of the county of Temiscouata and the location of the District Court House, the Registry and other public offices; has also a fine market place, excellent schools and convents, a well equipped hospital, three banks, four Catholic churches, and several others. The Post Office is built of stone and makes a very imposing appearance. The hotel accommodations are ample, as may be seen by the illustrations.

The Falls on the river from which the city takes its name are ninety-six feet high, and present a beautiful picture and supply the power to run the municipal electric lighting plant for the whole city, also for operating the large pulp mills.

Tourists who are fond of trout fishing, moose, caribou or deer hunting can be gratified to their hearts' content by making short trips into the country on the Temiscouata Railway.

917, 1476 0022

S 7292


1906





Intercolonial Station, Riviere du Loup.

Falls and Rapids on Riviere du Loup.



Falls on Riviere du Loup.



View from I. C. R. Railway Station.




Commercial Hotel.

View of Riviere du Loup from Pelletier's Wharf.



View from I. C. R. Bridge.



View taken from East Side of the River, Riviere du Loup, P. Q.

Point de Coup, I. C. R. Bridge.



I. C. R. Bridge.




Rue Fraser.


A Cruise on Riviere du Loup.



Rue Lafontaine.




Rue Beaubien.




Hopital St. Joseph du Preceieux Sang.


Ocole des Freres.



La Banque Nationale.



Riviere du Loup Wharf.




Carolina leaving Riviere du Loup Wharf.



L'Ophir Hotel.

Riviere du Loup Pulp Mills.




Fraserville Pulp Mills.





Pont Dion, Rivière du Loup, Que.

View below the Falls.



View above the Falls.


"The Point," from the Wharf.



The Reservoir.




Chateau Grandville.



City Hall and Public Market.

View of Riviere du Loup from the "Pointe."




View of Riviere du Loup from City Hall.

Presbytery.



Convent du Bou Pasteur.



St. Lawrence Furniture Company, Riviere du Loup.



Court House.




Post Office.



ARCHIVES
DE LA
Province de Québec


Hotel Fraserville.




Eglise Paroessiale (Parish Church), Riviere du Loup.

Interior of Parish Church.

Episcopal Church




Rue de l'Eglise, in Summer.



Rue de l'Eglise, in Winter.

Summer Residence, "La Pointe."

Residence d'etc, "La Pointe."
(Summer Residence).



Residence d'été, "La Pointe."

Chapelle St. Anne, "La Pointe."

Residence d'été, "St. Patrice."
(Summer Residence).



Bellevue Hotel, "La Pointe."

(Maison Blanche) "La Pointe."




Post Office, "La Pointe."



Hotel Venise "La Pointe."

View of Pelletier Mill.

Temiscouata Railway Machine Shops.



Residence du Seigneur Fraser.



Summer Residence at "St. Patrice."

Residence sur la rue, Iberville.


Residence Privie, Rue Pelletier.




Residence Privie, Rue Pelletier.



Residence sur la rue, Beaubien.



Residence sur la rue, Beaubien.




Interior of Cacouna Church.

Cacouna Catholic Church

Montrose Summer Residence of Montague Allan, Cacouna.

On the Beach, Cacouna, P. Q.



Eglise du Portage.


Residence d'ete, "Cacouna."

Cloutier Hotel, on the Line of the Temiscouata Railway.



Stone House, on the Line of the Temiscouata Railway.


Fishing on Lake Temiscouata.



Camping on Touladié River, on the line at the Temiscouata Railway.



Lake Temiscouata, on the line of the Temiscouata Railway.



Lake Touladié, on the line of the Temiscouata Railway.

A Hunter's Camp in Winter, Riviere du Loup.




Fisherman's Camp on Lake Grande Fourche, on the Line of the Temiscouata Railway



Fishing on Touladie River.




A few caught before lunch, Lake Temiscouata. The result of a fishing trip on Lake Temiscouata before breakfast.



The Rock Cut, Temiscouata Railway.



Victoria Hotel, Riviere du Loup.



BNQ



000 504 922