S-13,538

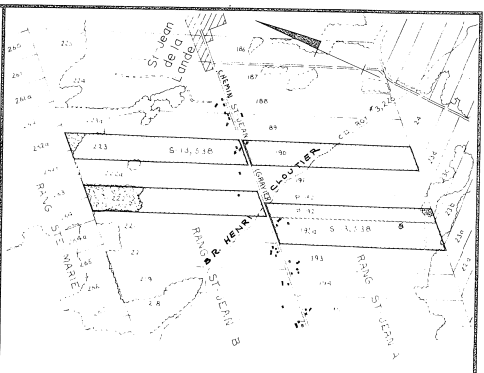
St-Jean de la Lande
CHEMIN ST-JEAN (GRAVIER)
BR. HENRI CLOUTIER
RANG ST-JEAN A
RANG ST-JEAN B
RANG STE-MARIE
S-13,538
186
187
188
190
191
P-192
192a
193
223
222
222a

SUPERFICIE des LOTS
190, P 192, 192 a ; 222, 223

CULTIVEE	179.1 acres
NON CULTIVEE	1.3 acres
BOISEE	59.5 acres
TOTALE	239.9 acres

PLAN de LOCALISATION
ECHELLE 1 : 20,000
REF. 21 L/2 S E

LEGENDE

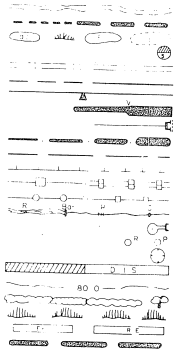
80 0
D I S
R E
R
P

- Rivière, cours d'eau existant, projeté
- Fossé existant, projeté
- Marécage, étang, gravière
- Drainage souterrain existant
- Conduit souterrain existant
- Drains existants, projetés
- Changement de pente
- Changement de diamètre
- Bouche de décharge
- Diamètre des drains 4, 6, 8, ...
- Limite approximative du bassin versant
- Ligne téléphonique aérienne, souterraine
- Ligne de transmission
- Ligne d'énergie électrique aérienne, souterraine
- [illegible] de barrage, chute
- Station de pompage
- Regard, puisard
- Trou de sondage
- Superficie étudiée, drainage interne suffisant
- Courbe de niveau
- Zone boisée, buisson, arbre isolé
- [illegible]
- Tas de roches en surface, enterrées
- Limite de zones

Échelle du plan

desjardins, héroux, héroux, lemay,
ouellette, provencher, tremblay,
INGENIEURS - CONSEILS
[illegible] cap de la madeleine

PROJET PREPARE POUR LE COMPTE DU
MINISTERE DE L'AGRICULTURE
DU QUEBEC

Jean Marcel Laferrière
21711
LE 21 JUIN 1976

Direction du Génie — Ministère de L'AGRICULTURE DU QUEBEC

DRAINAGE SOUTERRAIN

FERME	VICTOR CLOUTIER
LOT	190, P-192, 192 a ; 222, 223
RANG	ST-JEAN A ; ST-JEAN B
MUNICIPALITE	PAROISSE ST-JEAN de la LANDE
COMTE MUNICIPAL	BEAUCE
DISTRICT ELECTORAL	BEAUCE - SUD

PLAN No S-13,538 — FEUILLE 1 DE 1

APPROUVE POUR LE MINISTERE PAR J. Bibeau ing.
LE 12 JUILLET 1976

29073 CLOUTIER Victor

11' 4" x 2' 0"

DRAINS REQUIS (en pi.)

DESIGNATION	TUYAUX EN TERRE CUITE DIAMETRE (en po.) 10	8	6	4	TUYAUX EN MATIERE PLASTIQUE DIAMETRE (en po.) Terre cuite 10	Terre cuite 8	8	6	4
TOTAUX L@P			300	48,515				700	48,175
COLLECTEURS									
"A"				6185					6185
"B"				1600					1600
"C"				4400					4400
"D"				4190					4190
"E"				7095				70	7025
"F"				4425					4425
"G"				14145				240	13905
"H"				7080					7080
"J"				10705				850	9855
"K"				4050					4050
TOTAUX			300	112,450				1,860	110,890
GRAND TOTAL	112,750				112,750				

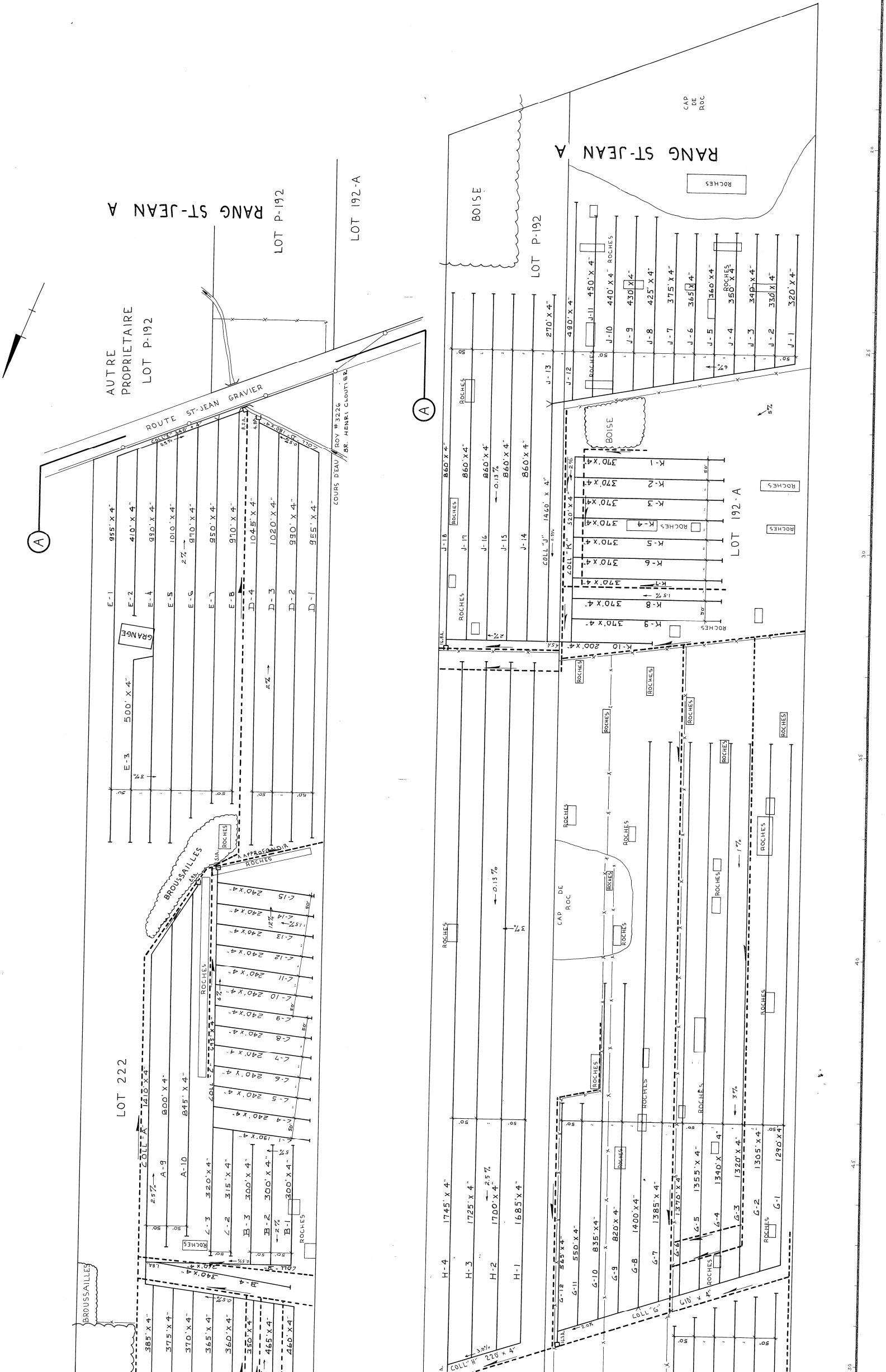

RANG ST-JEAN A
LOT P-192
LOT 192-A
AUTRE PROPRIETAIRE LOT P-192
ROUTE ST-JEAN GRAVIER
COURS D'EAU ROY # 3226 BR. HENRI CLOUTIER
A
GRANGE
BROUSSAILLES
A APPROFONDIR
ROCHES
LOT 222
COLL "A"
COLL "B"
COLL "C"
COLL "D"
COLL "E"
COLL "G"
COLL "H"
COLL "J"
COLL "K"
BOISE
CAP DE ROC
E-1 955' X 4"
E-2 410' X 4"
E-3 500' X 4"
E-4 990' X 4"
E-5 1010' X 4"
E-6 970' X 4"
E-7 950' X 4"
E-8 970' X 4"
D-4 1045' X 4"
D-3 1020' X 4"
D-2 990' X 4"
D-1 955' X 4"
C-15 240' X 4"
C-14 240' X 4"
C-13 240' X 4"
C-12 240' X 4"
C-11 240' X 4"
C-10 240' X 4"
C-9 240' X 4"
C-8 240' X 4"
C-7 240' X 4"
C-6 240' X 4"
C-5 240' X 4"
C-4 240' X 4"
C-1 190' X 4"
C-3 320' X 4"
C-2 315' X 4"
B-3 300' X 4"
B-2 300' X 4"
B-1 300' X 4"
B-4 340' X 4"
A-9 800' X 4"
A-10 845' X 4"
1410' X 4"
385' X 4"
375' X 4"
370' X 4"
365' X 4"
360' X 4"
350' X 4"
465' X 4"
460' X 4"
J-18 860' X 4"
J-17 860' X 4"
J-16 860' X 4"
J-15 860' X 4"
J-14 860' X 4"
1460' X 4"
520' X 4"
270' X 4"
J-13
J-12 490' X 4"
J-11 450' X 4"
J-10 440' X 4"
J-9 430' X 4"
J-8 425' X 4"
J-7 375' X 4"
J-6 365' X 4"
J-5 360' X 4"
J-4 350' X 4"
J-3 340' X 4"
J-2 330' X 4"
J-1 320' X 4"
K-1 370' X 4"
K-2 370' X 4"
K-3 370' X 4"
K-4 370' X 4"
K-5 370' X 4"
K-6 370' X 4"
K-7 370' X 4"
K-8 370' X 4"
K-9 370' X 4"
K-10 200' X 4"
H-4 1745' X 4"
H-3 1725' X 4"
H-2 1700' X 4"
H-1 1685' X 4"
220' X 4"
G-12 565' X 4"
G-11 550' X 4"
G-10 835' X 4"
G-9 820' X 4"
G-8 1400' X 4"
G-7 1385' X 4"
G-6 1370' X 4"
G-5 1355' X 4"
G-4 1340' X 4"
G-3 1320' X 4"
G-2 1305' X 4"
G-1 1290' X 4"
610' X 4"
0.13 %
2 %
1 %
3 %
.50

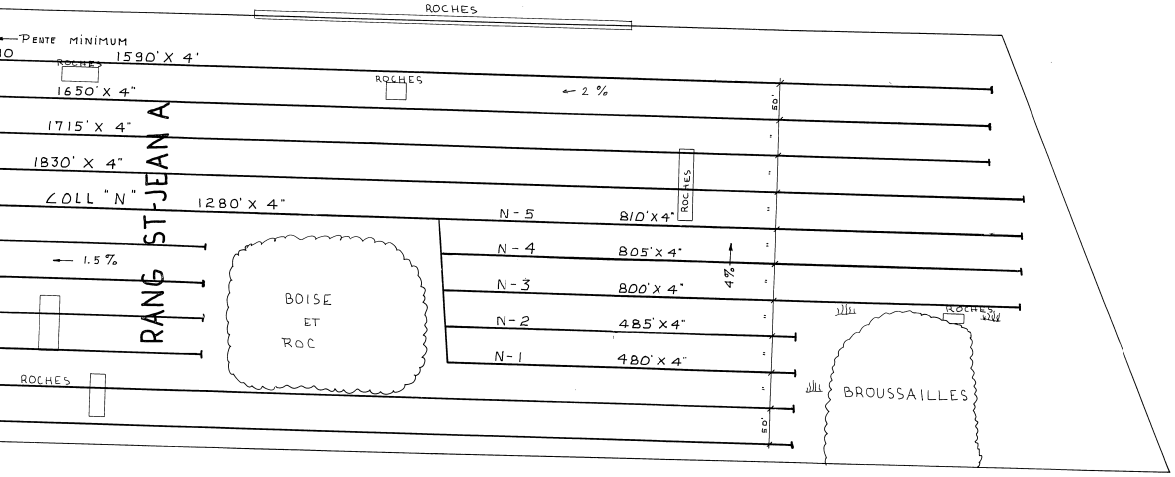
ROCHES
PENTE MINIMUM
1590' X 4'
1650' X 4"
1715' X 4"
1830' X 4"
COLL "N"
1280' X 4"
← 2 %
← 1.5 %
RANG ST-JEAN A
BOISE ET ROC
N-5
N-4
N-3
N-2
N-1
810' X 4"
805' X 4"
800' X 4"
485' X 4"
480' X 4"
4%
50'
BROUSSAILLES

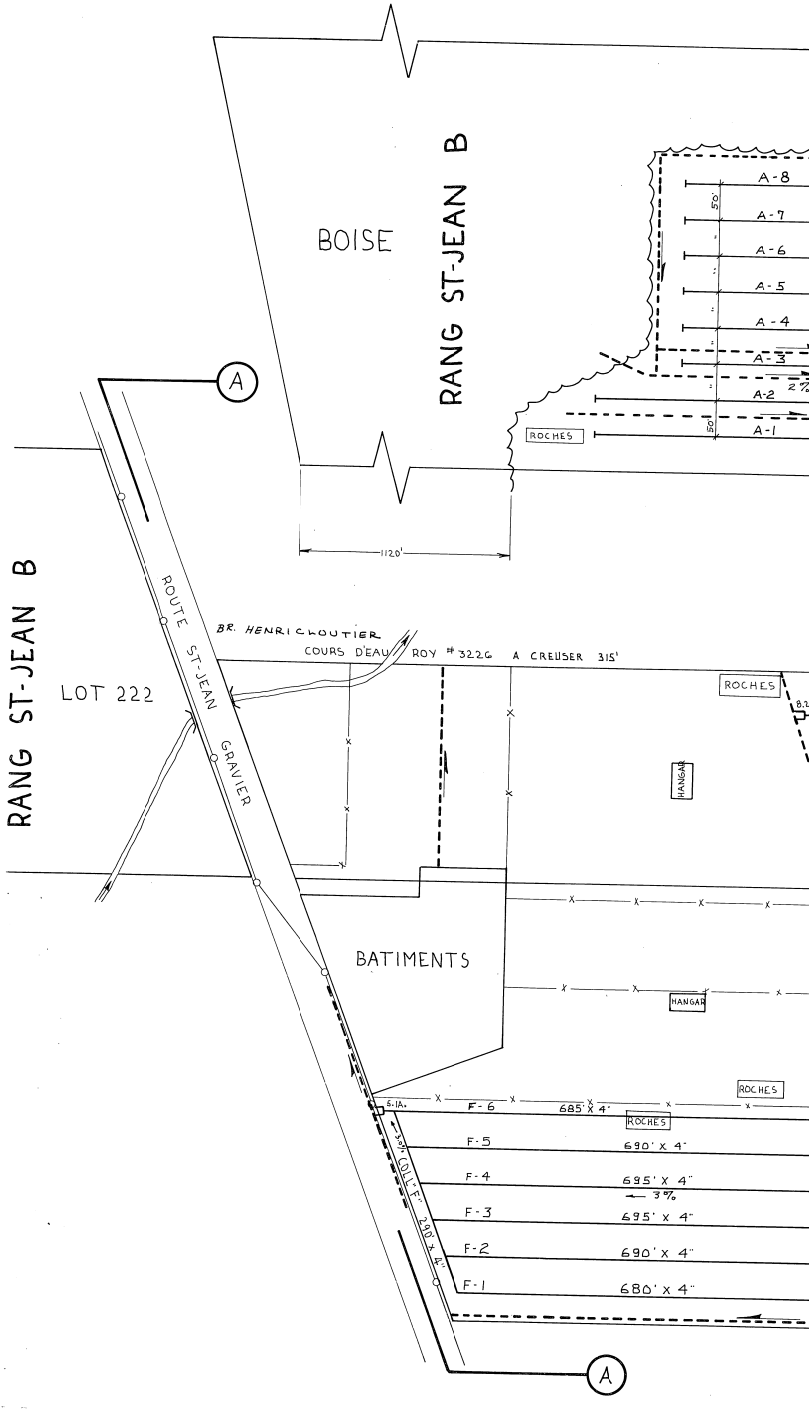
BOISE
RANG ST-JEAN B
A-8
A-7
A-6
A-5
A-4
A-3
A-2
A-1
2 %
50'
ROCHES
1120'
A
ROUTE ST-JEAN
GRAVIER
RANG ST-JEAN B
LOT 222
BR. HENRI CLOUTIER
COURS D'EAU ROY # 3226 A CREUSER 315'
HANGAR
BATIMENTS
F-6
F-5
F-4
F-3
F-2
F-1
685' X 4'
690' X 4"
695' X 4"
← 3%
695' X 4"
690' X 4"
680' X 4"
COLL "F" 290' X 4"
A

DRAINS REQUIS (en pi.)

DESIGNATION	TUYAUX EN TERRE CUITE DIAMETRE (en po.) 10	8	6	4	TUYAUX EN MATIERE PLASTIQUE DIAMETRE (en po.) Terre cuite 10	Terre cuite 8	8	6	4
COLLECTEURS									
"L"				11 400					11400
"M"			80	17685				320	17445
"N"				4 660					4660
"P"			220	14830				380	14610
TOTAUX			300	48575				700	48,175
GRAND TOTAL									

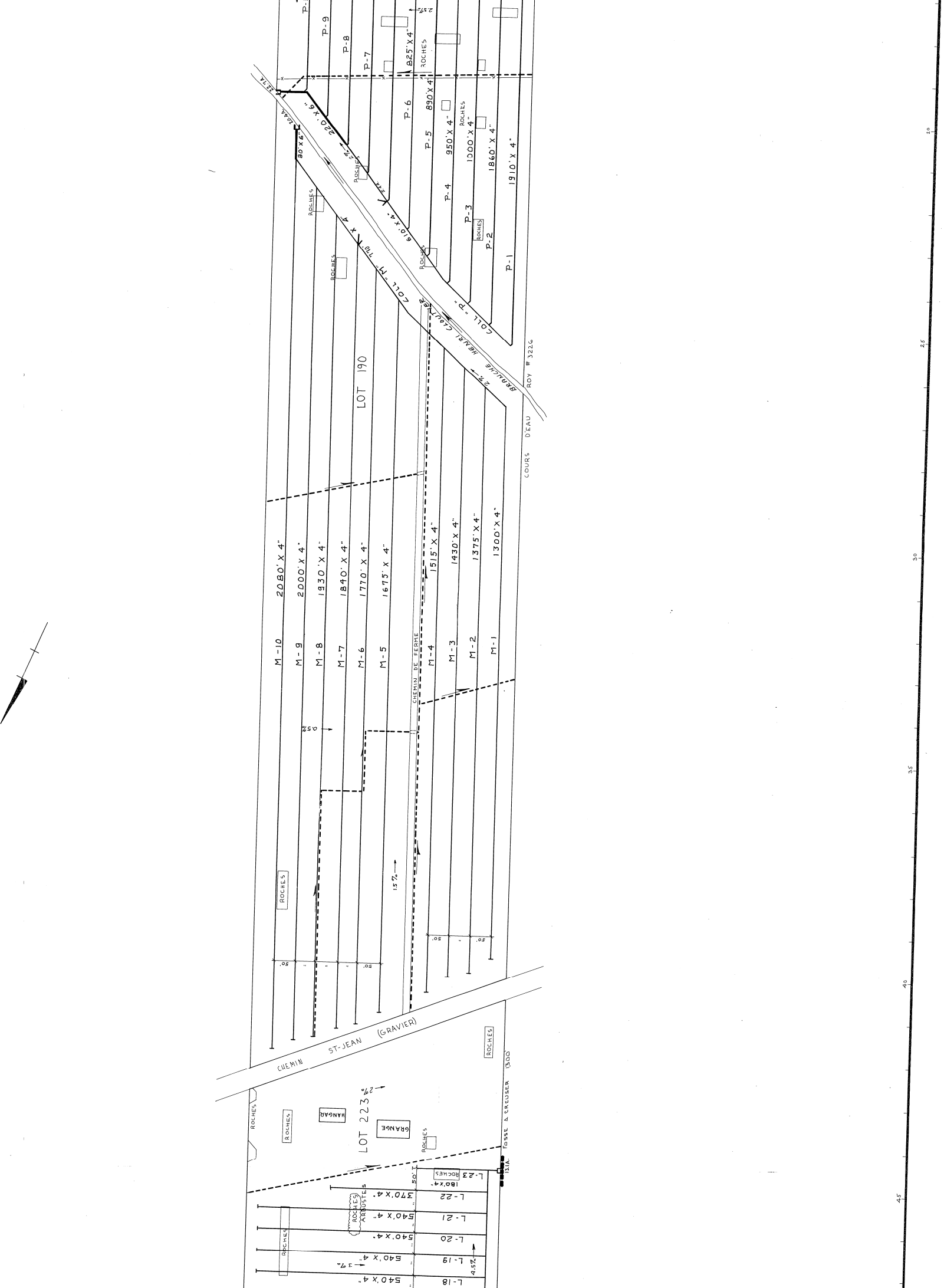
LOT 190
LOT 223
CHEMIN ST-JEAN (GRAVIER)
CHEMIN DE FERME
COURS D'EAU ROY # 3226
BRANCHE HENRI CLOUTIER
COLL "P" 610' X 4"
COLL "M" 1110' X 4"
220' X 6"
80' X 6"
P-1 1910' X 4"
P-2 1860' X 4"
P-3 1300' X 4"
P-4 950' X 4"
P-5 890' X 4"
P-6
P-7 825' X 4"
P-8
P-9
M-1 1300' X 4"
M-2 1375' X 4"
M-3 1430' X 4"
M-4 1515' X 4"
M-5 1675' X 4"
M-6 1770' X 4"
M-7 1840' X 4"
M-8 1930' X 4"
M-9 2000' X 4"
M-10 2080' X 4"
L-18 540' X 4"
L-19 540' X 4"
L-20 540' X 4"
L-21 540' X 4"
L-22 370' X 4"
L-23 180' X 4"
ROCHES
ROCHES ARBUSTES
HANGAR
GRANGE
FOSSE À CREUSER 1300'
0.5%
1.5%
2%
2.9%
3%
4.5%
50'
20
25
30
35
40
45

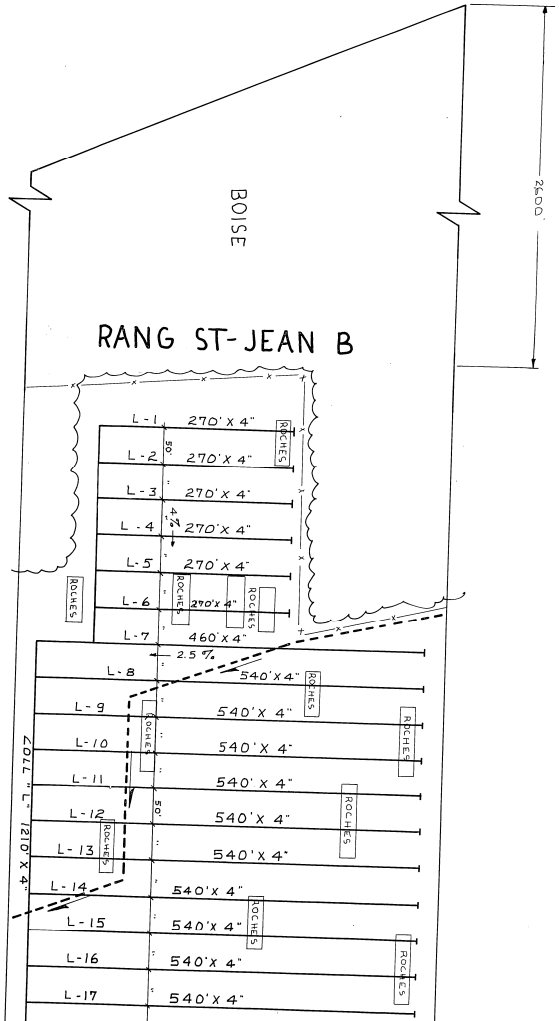
BOISE
2600'
RANG ST-JEAN B
L-1 270'X 4"
L-2 270'X 4"
L-3 270'X 4"
L-4 270'X 4"
L-5 270'X 4"
L-6 270'X 4"
L-7 460'X 4"
L-8 540'X 4"
L-9 540'X 4"
L-10 540'X 4"
L-11 540'X 4"
L-12 540'X 4"
L-13 540'X 4"
L-14 540'X 4"
L-15 540'X 4"
L-16 540'X 4"
L-17 540'X 4"
50'
4%
2.5%
ROCHES
COLL "L" 1210'X 4"