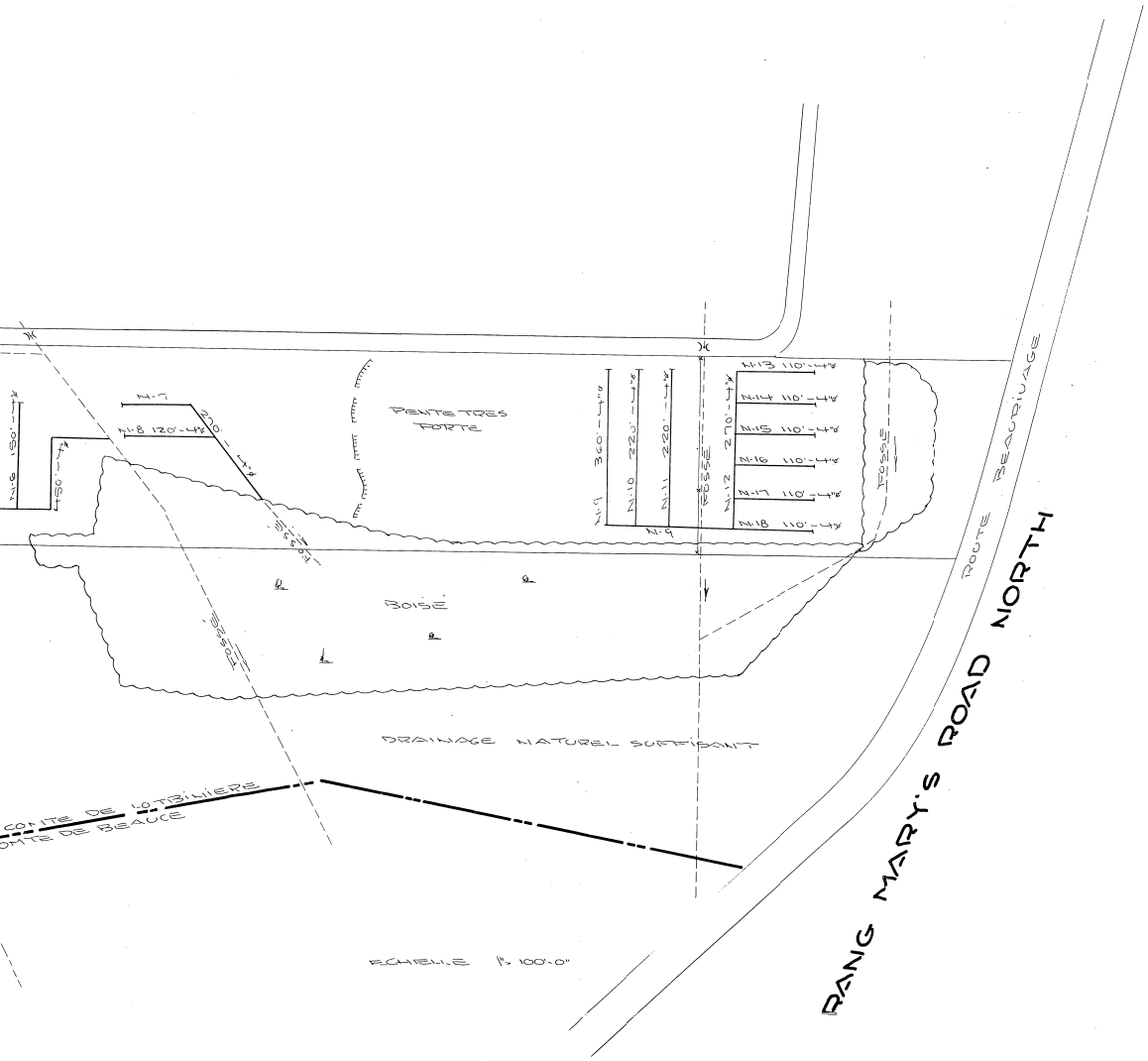

RANG MARY'S ROAD NORTH
ROUTE BEAURIVAGE
PENTE TRES FORTE
BOISÉ
DRAINAGE NATUREL SUFFISANT
FOSSÉ
FOSSÉ
FOSSÉ
FOSSÉ
N-7
N-8 120'-4"⌀
270'-4"⌀
N-6 150'-4"⌀
450'-4"⌀
N-9 360'-4"⌀
N-10 220'-4"⌀
N-11 220'-4"⌀
N-12 270'-4"⌀
N-13 110'-4"⌀
N-14 110'-4"⌀
N-15 110'-4"⌀
N-16 110'-4"⌀
N-17 110'-4"⌀
N-18 110'-4"⌀
N-9
COMTÉ DE LOTBINIÈRE
COMTÉ DE BEAUCE

ECHELLE 1" = 100'-0"

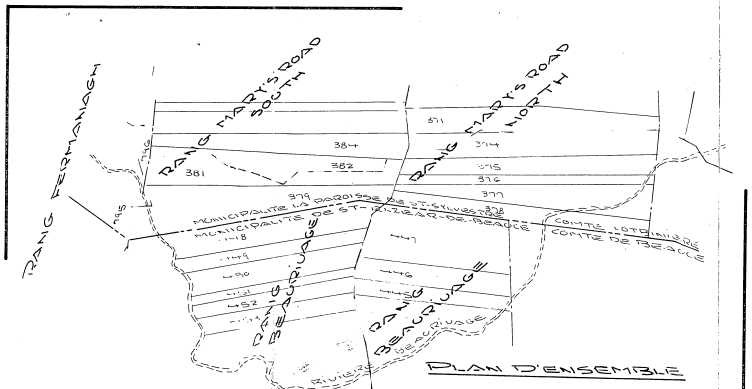

RANG FERMANAGH
RANG MARY'S ROAD SOUTH
RANG MARY'S ROAD NORTH
371
374
375
376
377
378
379
381
382
384
395
396
MUNICIPALITÉ LA PAROISSE DE ST-SYLVESTRE
MUNICIPALITÉ DE ST-ELZEAR-DE-BEAUCE
COMTÉ LOTBINIÈRE
COMTÉ DE BEAUCE
418
449
450
451
452
454
447
446
445
RANG BEAURIVAGE
RANG BEAURIVAGE
RIVIÈRE BEAURIVAGE

PLAN D'ENSEMBLE

ECHELLE: 1" = 1667'-0"

DÉSIGNATION	DRAINS REQUIS DIAMÈTRE EN POUCES 8	 6	 4	DRAINS INSTALLÉS DIAMÈTRE EN POUCES 8	 6	 4
COLLECTEUR A			4430'			
" " B			5715'			
" " C			3115'			
" " D			5865'			
" " E			1840'			
COLLECTEUR F			1495'			
" " G			2400'			
" " H			1640'			
" " J			3700'			
" " K			5410'			
" " L			1970'			
" " M			3000			
" " N			3470'			
TOTAL			49,100'			
GRAND TOTAL	49,100'					

PROFONDEUR MINIMUM DES DRAINS 30"

LÉGENDE

CHANGEMENT DE PENTE	△	POINT DE REPÈRE DE NIVEAU	BM ▲
REGARD	R ○	BOUCHE DE DÉCHARGE	⊣
PUISARD	P ○	LIGNE DE CONTOUR	42
LIGNE DE COTEAU	COTEAU	DRAINS EXISTANTS	- - - - - - -
DRAINS PROJETÉS	———		

21 ⁴⁄₆ N.E. 21 ⁷⁄₆ S.E.

HYDRAULIQUE AGRICOLE — ***Ministère de* L'AGRICULTURE *et de la* COLONISATION**

DRAINAGE SOUTERRAIN

FERME **JOHN WALSH**

MUNICIPALITÉ DE ST-ELZEAR-DE-BEAUCE; PAROISSE DE ST-SYLVESTRE

COMTÉ DE BEAUCE ET LOTBINIERE

DISTRICT ÉLECTORAL DE BEAUCE ET LOTBINIERE

RELEVÉ PAR B. DELISLE PRÉPARÉ PAR B. DELISLE

TRACÉ PAR J. DROLET d.i. REVISÉ PAR Jacques Vézina

PLAN No S-9652· FEUILLE 1 DE 1

APPROUVÉ PAR J. Bibeau
CHEF DU DISTRICT No 2
QUEBEC LE 30 AOUT 1972

HYDRAULIQUE AGRICOLE
1976

11'-9" × 2'-0"

26522 WALSH JOHN

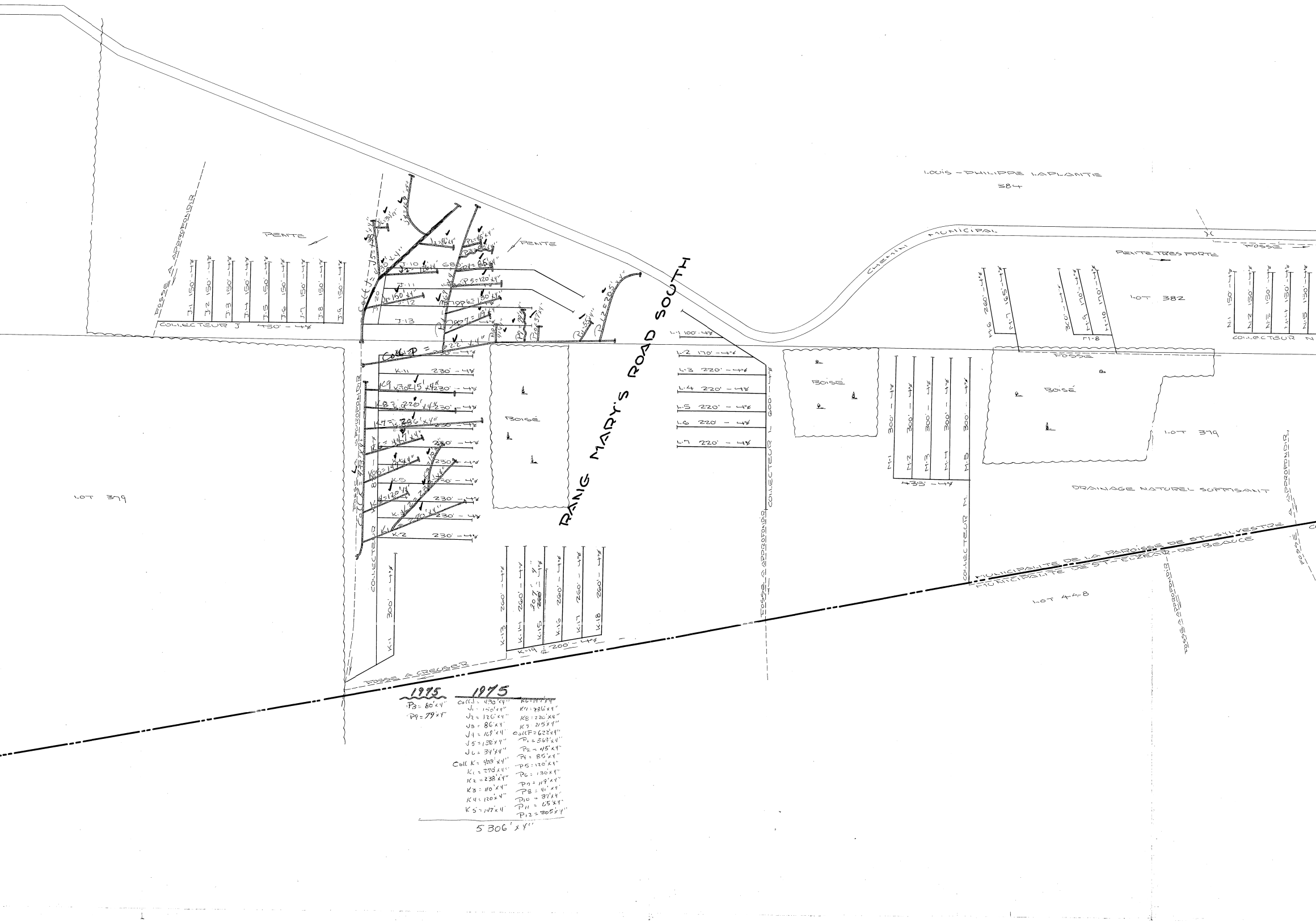
RANG MARY'S ROAD SOUTH
LOUIS-PHILIPPE LAPLANTE
384
CHEMIN MUNICIPAL
PENTE TRES FORTE
FOSSE
LOT 382
LOT 379
LOT 448
BOISÉ
BOISÉ
BOISÉ
DRAINAGE NATUREL SOFFISANT
MUNICIPALITE DE LA PAROISSE DE ST-SYLVESTRE
MUNICIPALITE DE ST-ELZEAR-DE-BEAUCE
FOSSE A APPROFONDIR
FOSSE A APPROFONDIR
FOSSE A APPROFONDIR
FOSSE A APPROFONDIR
FOSSE A CREUSER
PENTE
PENTE
COLLECTEUR J 450' - 4"
J-1 150' - 4"
J-2 150' - 4"
J-3 150' - 4"
J-4 150' - 4"
J-5 150' - 4"
J-6 150' - 4"
J-7 150' - 4"
J-8 150' - 4"
J-9 150' - 4"
J-10
J-11
J-12
J-13
COLLECTEUR K 820'
K-1 300' - 4"
K-2 230' - 4"
K-3
K-5
K-11 230' - 4"
K-13 260' - 4"
K-14 260' - 4"
K-15 207' - 4"
K-16 260' - 4"
K-17 260' - 4"
K-18 260' - 4"
K-19 200' - 4"
COLLECTEUR L 600' - 4"
L-1 100' - 4"
L-2 170' - 4"
L-3 220' - 4"
L-4 220' - 4"
L-5 220' - 4"
L-6 220' - 4"
L-7 220' - 4"
COLLECTEUR M
M-1 300' - 4"
M-2 300' - 4"
M-3 300' - 4"
M-4 300' - 4"
M-5 300' - 4"
433' - 4"
M-6 260' - 4"
M-7 165' - 4"
M-8 300' - 4"
M-9 170' - 4"
M-10 170' - 4"
COLLECTEUR N
N-1 150' - 4"
N-2 150' - 4"
N-3 150' - 4"
N-4 150' - 4"
N-5 150' - 4"
Coll J = 430'x4"
J1 = 150'x4"
J2 = 126'x4"
J3 = 86'x4"
J6 = 34'x4"
Coll P = 622'x4"
P2 = 45'x4"
P3 = 80'x4"
P4 = 85'x4"
P5 = 120'x4"
P6 = 130'x4"
P7 = 119'x4"
P8 = 41'x4"
P9 = 79'x4"
P10 = 37'x4"
P11 = 55'x4"
P12 = 205'x4"
K1
K2
K3
K4 = 120'x4"
K5
K6 = 147'x4"
K7 = 286'x4"
K8 = 220'x4"
K9
K10 = 215'x4"

1975

P3 = 80'x4"
P9 = 79'x4"

1975

Coll J = 430'x4"
J1 = 150'x4"
J2 = 126'x4"
J3 = 86'x4"
J4 = 169'x4"
J5 = 138'x4"
J6 = 34'x4"
Coll K = 433'x4"
K1 = 270'x4"
K2 = 238'x4"
K3 = 110'x4"
K4 = 120'x4"
K5 = 147'x4"
K6 = 147'x4"
K7 = 286'x4"
K8 = 220'x4"
K9 = 215'x4"
Coll P = 622'x4"
P1 = 567'x4"
P2 = 45'x4"
P4 = 85'x4"
P5 = 120'x4"
P6 = 130'x4"
P7 = 119'x4"
P8 = 41'x4"
P10 = 37'x4"
P11 = 55'x4"
P12 = 205'x4"

5 306'x4"


CHEMIN MUNICIPAL
LOT 381
LOT 380
LOT 796
RANG FERMANAGH

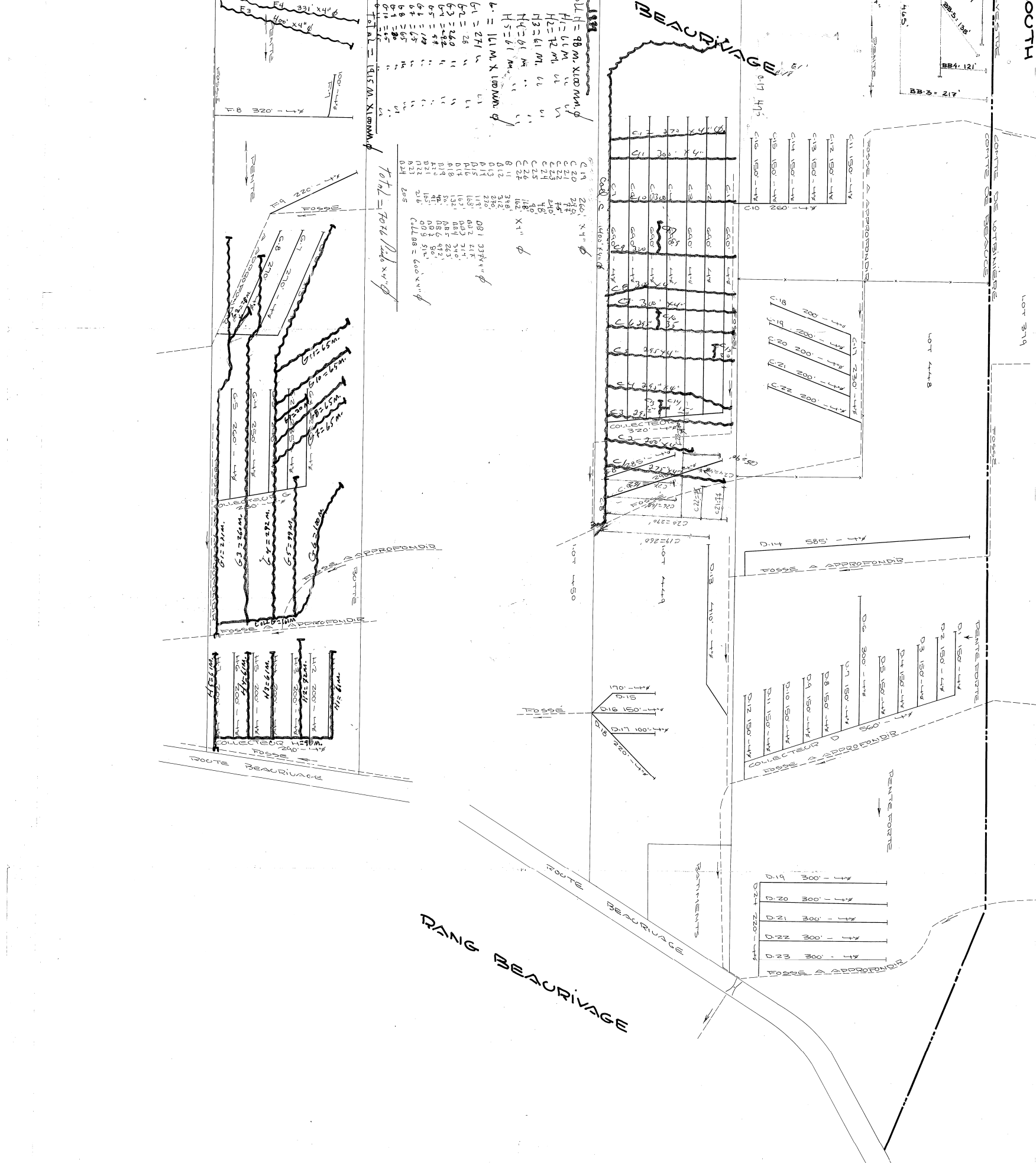
RANG BEAURIVAGE
ROUTE BEAURIVAGE
BEAURIVAGE
BATIMENTS
FOSSE A APPROFONDIR
FOSSÉ
PENTE FORTE
PENTE
BOTTE
COMTE DE LOTBINIÈRE
COMTE DE BEAUCE
LOT 379
LOT 448
LOT 449
LOT 450
COLLECTEUR D 560' - 4"ø
COLLECTEUR G
COLLECTEUR H=98M. 290' - 4"ø
COLL G=161M.
COLLECTEUR 320' - 4"ø
D.1 150' - 4"ø
D.2 150' - 4"ø
D.3 150' - 4"ø
D.4 150' - 4"ø
D.5 150' - 4"ø
D.6 300' - 4"ø
D.7 150' - 4"ø
D.8 150' - 4"ø
D.9 150' - 4"ø
D.10 150' - 4"ø
D.11 150' - 4"ø
D.12 150' - 4"ø
D.13 410' - 4"ø
D.14 585' - 4"ø
D.15 170' - 4"ø
D.16 150' - 4"ø
D.17 100' - 4"ø
D.18 220' - 4"ø
D.19 300' - 4"ø
D.20 300' - 4"ø
D.21 300' - 4"ø
D.22 300' - 4"ø
D.23 300' - 4"ø
D.24 220' - 4"ø
C.10 260' - 4"ø
C.11 150' - 4"ø
C.12 150' - 4"ø
C.13 150' - 4"ø
C.14 150' - 4"ø
C.15 150' - 4"ø
C.16 150' - 4"ø
C.17 230' - 4"ø
C.18 200' - 4"ø
C.19 200' - 4"ø
C.20 200' - 4"ø
C.21 200' - 4"ø
C.22 200' - 4"ø
C19=260'
C20=290'
C26=168'
C25=90'
C1 285'
C2 300' x4"
C3 295' x4"
C4 295' x4"
C5 295' x4"
C6 295' x4"
C8 300' x4"
C9 300' x4"
C11 300' x4"
C.1 - C.7 690' - 4"ø
C.7 1400' x4"ø
G.1 - G.5
G.4 250' - 4"ø
G.5 260' - 4"ø
G.7 270' - 4"ø
G.8 270' - 4"ø
G1=271M.
G3=260M.
G4=292M.
G5=99M.
G6=180M.
G7=65M.
G8=65M.
G9=20M.
G10=65M.
G11=65M.
H.1 - H.6 200' - 4"ø
H1=61M.
H2=72M.
H3=61M.
H4=61M.
H5=61M.
F.7 100' - 4"ø
F.8 320' - 4"ø
F.9 220' - 4"ø
F3 400' x4"ø
F4 331' x4"ø
BB-3= 217'
BB4: 121'
BB5: 138'
465'
D.17 47'
COLL H = 98 M. X100 MM.ø
H1 = 61 M
H2 = 72 M.
H3 = 61 M.
H4 = 61 M.
H5 = 61 M.
G. = 161 M. X 100 MM. ø
G1 = 271
G2 = 28
G3 = 26.0
G4 = 29.2
G5 = 99
G6 = 180
G7 = 65
G8 = 65
G9 = 20
G10 = 65
G11 = 65
TOTAL = 1915 M. X100MM.ø
Coll. C 1400' x4"ø
C19 260' x4"ø
C20 290'
C21 77'
C22 75'
C23 240'
C24 48'
C25 90'
C26 168'
C27 162' x4" ø
B11 348'
B12 312'
B13 270'
B14 230'
B15 119'
B16 168'
B17 167'
B18 132'
B19 50'
B20 91'
B21 163'
B22 216'
B23
B24 205
BB1 337'x4"ø
BB2 217'
BB3 314'
BB4 340'
BB5 263'
BB6 492'
BB7 90'
BB9 512'
COLL BB = 600'x4"ø
Total = 7076 Pieds x4"ø

S-1652.


CONCESSION ST - ANDRE
RIVIERE BEAURIVAGE
RIVIERE BEAURIVAGE
RANG MARY'S ROAD S
MUNICIPALITE DE LA PAROISSE DE ST-SY
MUNICIPALITE DE ST-ELZEAR-DE-BEAUCE
LOT 448
LOT 449
LOT 450
LOT 452
WILLIAM LESSARD 451
NOEL TURCOTTE 453
BOISE
BOISE
BOISE
BOISE
BOISE
BOISE
BUTTE
DRAINAGE NATUREL SUFFISANT
PENTE
PENTE
FOSSE A APPROFONDIR
FOSSE A APPROFONDIR
COLLECTEUR A 340' - 4"ø
COLLECTEUR B 440' - 4"ø
COLLECTEUR F 300' - 4"ø
COLL A 287
COLL AA 190'
COLL BB = 602' x 4"ø
COLL E
COLL F
FOSSE
Tas de roches enterrées
A-11 = 642'
A-12 = 347'
A-13 = 293'
A-14 = 367'
A-15
A-16 200'
A-10 = 248'
A-1 600'
A-18 390'
A3 334'
A-4 221'
A-5 456'
AA5 469
AA-1 410'
AA-4 410'
B-6 : 661'
B-1
B-2
B-3
B-4
A-1 971
A-2 913
B-8
B-9
B-10
B-12
B-13
B-14
B-15 200'
E6 250' x 4"ø
E5 220' x 4"ø
E10 490' x 4"ø
E11 110' x 4"ø
E12 110' x 4"ø
E-8 258
E-9 270
F7 197' x 4"ø
F3 320' x 4"ø
F5 350' x 4"ø
E1
E2
E3
E4
1980
TOTAL: 4994'
1977
TOTAL: 4989'
TOTAL: 5205'
1979
TOTAL 5039
COLL-E 370' x 4"ø
E1 100' " "
E2 246' " "
E3 267' " "
E4 250' " "
E5 220' " "
E6 250' " "
E8 258' " "
E9 270' " "
E10 490' " "
E11 100' " "
E12 110' " "
E13 130' " "
COLL. F 320' " "
F1 136' " "
F2 204' " "
F3 400' " "
F4 331' " "
F5 40' " "
F6 350' " "
F7 197' " "
RANG