

REF: 07-2000-0201
 SUPERFICIE TOTALE ETUDIEE: 5776 ACRES
 ECHELLE: 1:20,000
PLAN DE LOCALISATION

- LEGENDE**
- RIVIERE/COURS D'EAU EXISTANT, PROJETE
 - FOSSE EXISTANT, PROJETE
 - LAC, MARECAGE, ETANG, GRAVIERE
 - BOIS
 - CONDUIT SOUTERRAIN EXISTANT
 - CONDUIT SOUTERRAIN PROJETE
 - CHANGEMENT DE PENTE
 - BOUCHE DE DECHARGE
 - DIAMETRE DES DRAINS 4" 6" 8" 10"
 - CLOTURE
 - LIGNE TELEPHONIQUE AERIENNE, SOUTERRAINE
 - LIGNE ELECTRIQUE AERIENNE, SOUTERRAINE
 - RAPIDE, BARRAGE, CHUTE
 - STATION DE POMPAGE
 - REGARD, PUISARD
 - TROU DE SONDAGE
 - SUPER ETUDIEE, DRAINAGE INTERNE SUFFISANT
 - COURBE DE NIVEAU
 - ZONE BOISEE, BUSSON, ARBRE ISOLE
 - COULEE
 - ROCHE EN SURFACE, ENTREE
 - LIMITES DE ZONES

ECHELLE DU PLAN
 VERT: 1:50
 HORZ: 1:5000
 0 100 200 PIEDS
 0 100 200 400 PIEDS

ECHELLE DES PROFILS
 VERT: 1:50
 HORZ: 1:5000
 0 100 200 PIEDS
 0 100 200 400 PIEDS

RAYMOND GILBERT, INGÉNIEUR-CONSEIL
 LA GUADELOUPE, BEAUCÉ, P.Q.
 TEL: 418-459-3546-2

PROJET PREPARE POUR:
 M. HENRI HEBERT ET M. JEAN-PAUL HEBERT
 STE-MARIE
 418-387-4685

LE 1 AOUT 1978

DRAINAGE SOUTERRAIN

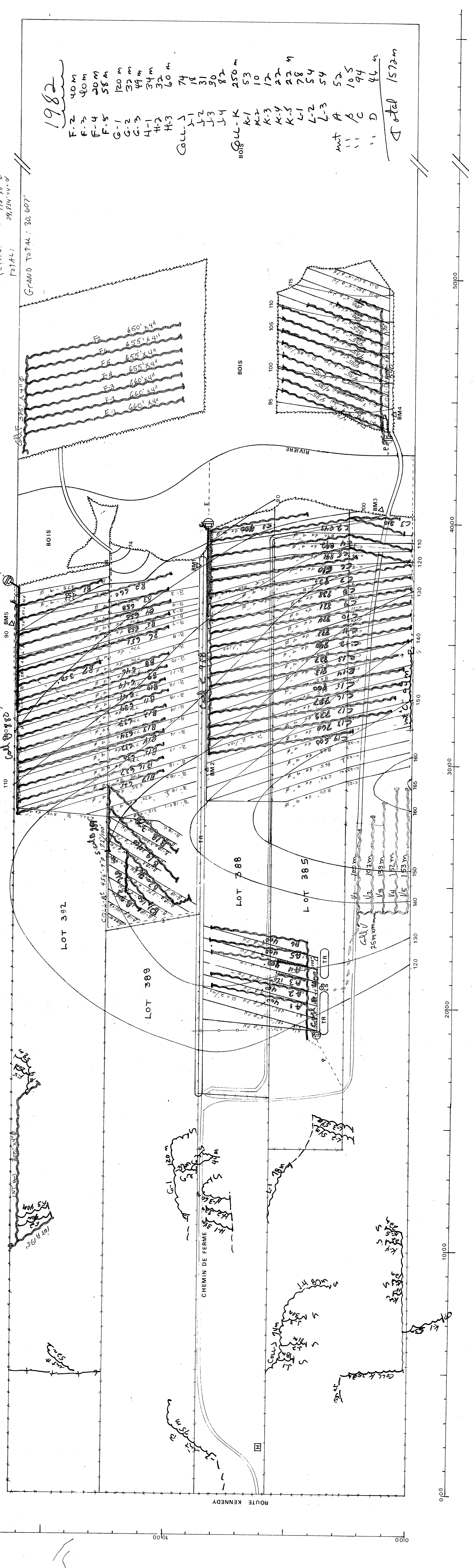
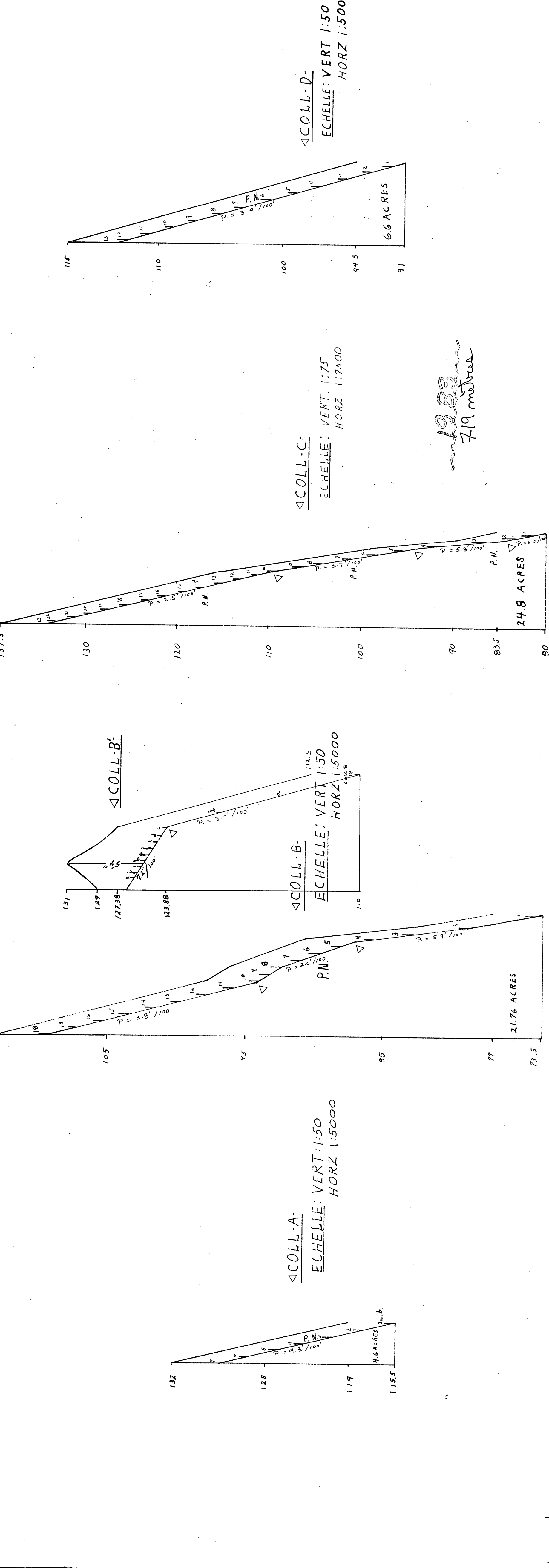
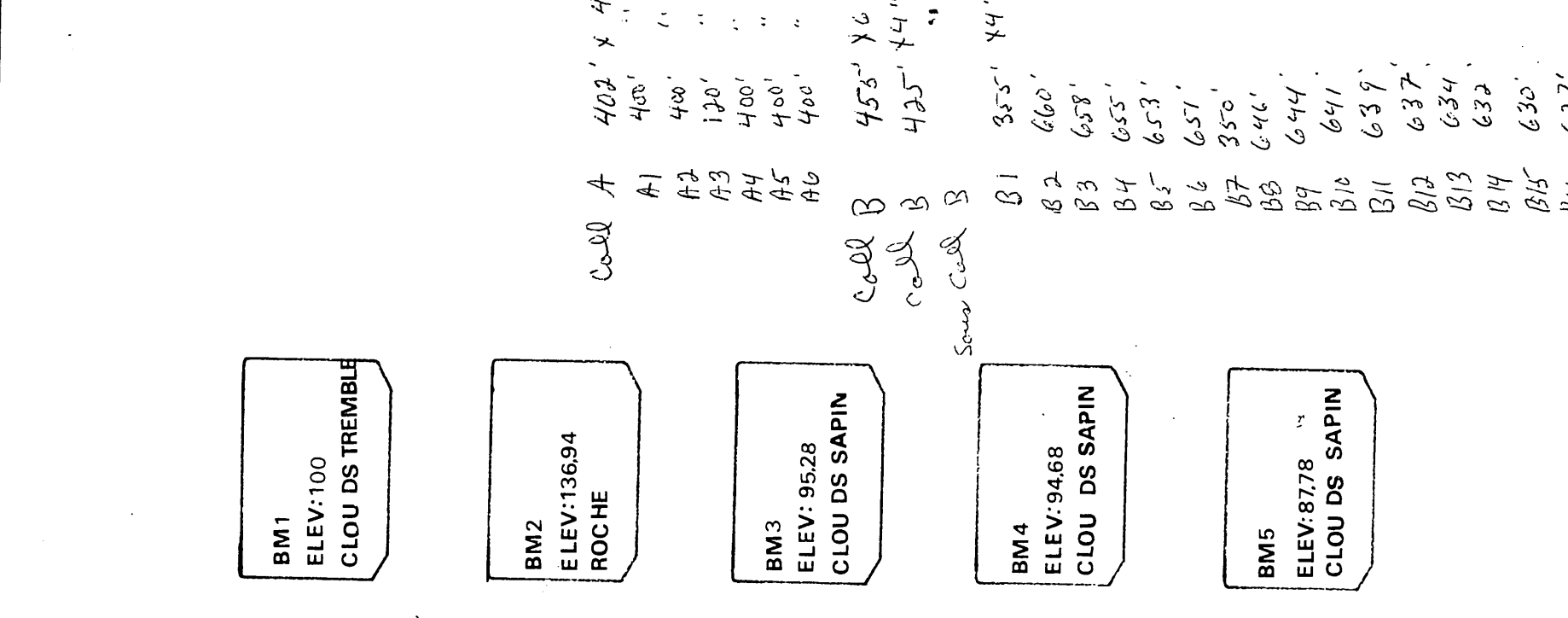
FERME: HENRI HEBERT ET JEAN-PAUL HEBERT
 LOT: 385, 388, 389, 392
 RANG: 1, KENNEDY
 MUNICIPALITE: STE-MARIE
 COMITE MUNICIPAL: BEAUCÉ
 DISTRICT ELECTORAL: BEAUCÉ NORD

PLAN No. 0323761675 **S-6804** FEUILLE 1 DE 1
 MINISTERE DE L'AGRICULTURE DU QUEBEC
 SERVICE DE L'HYDRAULIQUE AGRICOLE
 DEPOSE LE: 30 OCTOBRE 1978

06220
 5-6804
 B.R.A. ST-JOSEPH

DESIGNATION	POTERIE				PONTYRENE			
	8	6	4	10	8	6	4	10
A		4,145						9,165
B		5,126						5,126
C		13,415						13,415
D		20,405						20,405
TOTAL		42,891						48,111

DESIGNATION	DESIGNATION	DESIGNATION
817 657' X 41" Ø	818 373' "	819 400' "
818 400' "	819 373' "	820 310' "
819 310' "	820 400' "	821 130' "
820 400' "	821 130' "	822 360' "
821 130' "	822 360' "	823 318' X 41" Ø
822 360' "	823 318' X 41" Ø	824 600' "
823 318' X 41" Ø	824 600' "	825 600' "
824 600' "	825 600' "	826 540' X 41" Ø
825 600' "	826 540' X 41" Ø	827 435' "
826 540' X 41" Ø	827 435' "	828 435' "
827 435' "	828 435' "	829 435' "
828 435' "	829 435' "	830 325' "
829 435' "	830 325' "	831 200' "
830 325' "	831 200' "	832 200' "
831 200' "	832 200' "	833 737' "
832 200' "	833 737' "	834 700' "
833 737' "	834 700' "	835 600' "
834 700' "	835 600' "	836 627' "



1982
 F-2 40m
 F-3 40m
 F-4 40m
 F-5 58m
 G-1 120m
 G-2 32m
 G-3 34m
 G-4 34m
 H-3 60m
 COLL-J 74
 J-1 18
 J-2 31
 J-3 30
 J-4 82
 BOLL-K 250m
 K-1 53
 K-2 10
 K-3 12
 K-4 22
 K-5 22
 L-1 28
 L-2 54
 L-3 54
 mut A 52
 mut B 105
 mut C 94
 mut D 46
 Total 1572m