

24 Dec 1
1835

PLAN

of

Certain Water Lots

To be granted to Messrs W^m and
George Pemberton in Front of
their Property at the Lower Part

of SILLERY COVE

Surveyor General's Office

Quebec 14th Dec^r 1835

J. W. M. White
A. M. L.

Mr Henry Sharples

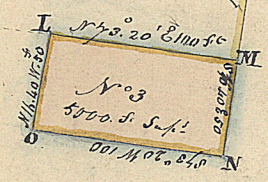

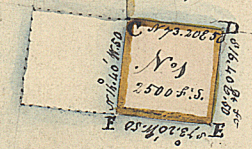
Wharf

North 28° 4' West 200

Track d

North 25° 40' East 210 feet

Ring Bolt



High Water Mark

BEACH at the Lower Part of SILLERY COVE
Occupied by Messrs W^m and Geo. Pemberton

Low Water Mark

RIVER ST LAWRENCE

Scale of English Feet

