

PARC NATIONAL DES ÎLES-DE-BOUCHERVILLE

DISCOVERY GUIDE

2019




WELCOME TO THE PARK

A natural necklace of islands in the mighty saint-lawrence at the heart of the metropolitan Montreal region... for a change of scenery a few steps away from the hustle and bustle of city life.

A few kilometres away from Montreal, right in the middle of the majestic Saint-Lawrence River, five closely knit Islands make up the *Parc national des Îles-de-Boucherville*, a highly representative sample of the Saint-Lawrence Lowlands' natural heritage.

Hikers, picnickers, cyclists, canoeists, kayakers and campers come over to get away from it all. In winter, the park offers hikers, snowshoers, cross-country skiers and fatbike enthusiasts wonderful snowy scenery, and an atmosphere beyond just peaceful.

Find out mor at sepaq.com/ilesdeboucherville

 Follow us on Facebook



Raffi
The Red Fox

THE RED FOX – THE PARK'S ANIMAL EMBLEM

A small canid roaming around on the park's islands, the red fox sports a beautiful rusty-coloured fur and a bushy tail whose end tip is always white. Its omnivorous nature leads it to feed on just about whatever it finds along its path. Active mostly from sunset to daybreak, it can occasionally be observed in the daytime.

ANNUAL QUÉBEC NATIONAL PARKS CARD

Québec's national parks offer a one-of-a-kind experience. Explore this exceptional world of nature with the Annual Québec National Parks Card, featuring:

- Unlimited access to ALL national parks for 12 full months
- Many exclusive benefits, including a free night of camping

Details at sepaq.com/parkscard

SUPERVISED ACCESS FOR DOGS



As of May 17, 2019, dogs will be allowed at Parc national des Îles-de-Boucherville, in certain designated areas.

All details at sepaq.com/animals

MAIN RULES*

- Dogs must remain in the places where they are authorized at all times.
- Dogs must be kept on a leash no more than three (3) metres in length and under surveillance at all times.
- The person in charge of the dog must pick up the animal's excrement without delay.
- Barking or howling dogs as well as dogs affecting the tranquility and safety of other visitors are not allowed.

*Individuals who fail to comply with any of the rules stated above may be required to leave the area and/or issued a statement of offence, where appropriate.

Compliance with the regulations is essential, and the offer could be reviewed if non-compliance is noted.

AUTHORIZED PLACES

Summer trail	Île-Sainte-Marguerite (multifunctional trail)
Camping	RV area
Picnic area	Picnic areas of Île-Sainte-Marguerite trail (Saint-Laurent, Grande-Rivière, Molson)
Nautical access point	No authorized access
Winter trail	Île-Sainte-Marguerite (multifunctional trail)

MUST-DOS



A

THE MARSH IN A CANOE, SEA KAYAK OR FOOT-PEDAL CRAFT, OR ON A SUP

In a canoe or sea kayak, on a stand-up paddle board (SUP), or now in a foot-pedal craft, glide into the fascinating world of the *îles de Boucherville's* internal waterways. Over 100 crafts at your disposal!



B

CAMPING ON ÎLE GROSBOIS

All campsites and Huttopia tent ("ready-to-camp") sites on *île Grosbois* are located in a delightful, bewitching part of the park where terrestrial compartments and aquatic environments meet and mix wonderfully.

Mesmerizing scenery, peace and quiet all guaranteed!



C

BICYCLE RIDING ON THE ISLANDS

Discover the park on our 21-km cycling trail network. The trails head out from the Discovery and Services Centre, bend and turn along the Saint-Lawrence, and belt around all the park's major islands.



D

THE PARK IN WINTER

During winter, the park offers cross-country skiing, winter hiking, snowshoeing, fatbike riding and snow scooter (kick-sled) enthusiasts a lot to revel in. In addition, from now on, the bridge enables you to explore the other islands in winter. Come and enjoy!



E

RE-OPENING OF THE ÎLE AUX RAISINS

This 3.4 km-long trail, dotted with interpretation signs, lets you appreciate all the impressive wealth of the flood plain. Opening expected during the summer season.



PICNIC IN THE PARK

Come and take advantage of three large picnic areas, where you will find children's playgrounds, bocce and volley-ball courts, table soccer games and sanitary facilities.



Île de Montréal

To Montréal
Pont-tunnel
Louis-Hippolyte-Lafontaine

To Montréal
(Promenade Bellefleur)

Fleuve
Saint-Laurent

Grandes battures Tailhandier

Île Verte

Île Charron

D

Île Saint-Jean

9

8

Île Tourte
Blanche

E

Île Lafontaine

Île Dufault

La Grande-Rivière

Île Sainte-Marguerite
(7 km)

Île aux Raisins

Île à Pinard

Île aux Raisins

Île Montbrun

Île à Bleury

Île Grosbois
(7 km)

Discovery and
Visitors Centre

Île de la
Commune
(5 km)

Grosbois
Visitors Centre

Longueuil

To Québec

To Boucheville
(Federal wharf)

Boucherville

- | | | | |
|--|---|--|---|
| | Registration centre / Information | | Fishing site |
| | Playground | | Parking lot |
| | Picnic area | | Telephone |
| | Amphitheatre | | Washroom |
| | Washroom facility | | Observation tower |
| | Boutique Nature shop | | Recreational vehicle dumping station |
| | Semi-serviced camping | | Marked water |
| | Convenience store | | Km |
| | RV area | | Length of trail sections |
| | Golf | | Bike path |
| | Mooring area | | Trail |
| | Discovery Kiosk | | Marked water trail |
| | Boat and bike rental | | Dogs allowed location
(As of May 17, 2019) |
| | Boat launch | | Boat shuttle |
| | Lookout | | Road network |
| | Food services | | National park boundary |
| | Boucher-de-Grosbois
Archeological site | | |



Download via
Avenza Maps

0 250 500 1 000
m





















L'information fournie sur cette carte peut changer sans préavis.
En cas de disparité, l'information sur le terrain doit prévaloir en tout temps.







Cette carte intègre de l'information géographique de source gouvernementale.
Pour des besoins de représentation, certaines données ont subi des transformations et des adaptations qui ont pu modifier la donnée originale.

Données originales utilisées	Années
Banque de données Sépaq	2019
Cartes topographiques	à l'échelle de 1/20 000
Source des données utilisées	2005

Ministère de l'Énergie et des Ressources naturelles
© Gouvernement du Québec

DISCOVER OUR TRAILS

TRAIL		LENGTH AND DURATION*		LEVEL OF DIFFICULTY	DEPARTURE
 	Île-Grosbois – This sun-drenched pathway provides an unobstructed view of the Saint-Lawrence River all along your trek.	7 km loop	3 h	E	Grosbois Services Centre
   	Île-Sainte-Marguerite – On foot or bike, solo or in a group, this versatile trail enables you to go full circle right around the island.	7 km loop	2 h	E	Discovery and Services Centre
 	Île-de-la-Commune – Let this island's picturesque scenery win you over! The island's East section will overcome you with its pastoral landscape and its superb view of Old Boucherville, while in the West portion, a bit lush and on the wilder side, the observation tower offers an enchanting panorama of the wetlands.	5.1 km loop	2 h 15	E	Cable Ferry
 	Grande-Rivière – From plain to woodlands along the magnificent Saint-Lawrence, this trail plunges into the very essence of the <i>Parc national des Îles-de-Boucherville's</i> main sceneries.	4 km loop	1 h 30	I	Discovery and Services Centre
 	Île-aux-Raisins – This island evolves with the seasons: icy in winter, submerged in spring, and dried in summer. Just what we call a flood plain! A bird-watcher's paradise for its diversified habitats, adored by hikers for its cozy, enveloping atmosphere among tall grass, this luxurious setting will charm you!	3.5 km loop	2 h 15	E	Observation Tower
  	Petite-Rivière – The <i>Petite Rivière</i> has quite a story to be told. Follow this pathway to take in some time travel and delve into the <i>Îles-de-Boucherville's</i> historical highlights.	2.5 km loop	45 min.	E	Discovery and Services Centre
 	Grand-Duc – At the very heart of <i>Île Sainte-Marguerite</i> , this short rustic trail wonderfully represents this island cluster's country setting. Take a family excursion to explore the habitat of the great horned owl, the Virginia (white-tailed) deer, the red fox and the monarch butterfly!	1.5 km loop	30 min.	E	Discovery and Services Centre
	Nautical trail – The Saint-Lawrence: mysterious and attractive... Take advantage of a canoe or sea kayak trip to explore the <i>Chenal du Courant's</i> expansive marsh with its purely zen atmosphere! Lush and lavish plants under the warm summer sun, soothing bird songs, letting yourself glide serenely on the calm waves of the Saint-Lawrence... You will savour a unique outdoor experience filled with treasurable memories!	8 km loop	3 h	I	Discovery and Services Centre
 	Le Castor – At the heart of wildlife action, immerse yourself in the enchanting world of the creatures inhabiting the various channels and thoroughfares in the <i>parc national des Îles-de-Boucherville</i> . You will make exceptional discoveries, including mister beaver!	4 km loop	1 h	E	Grosbois Services Centre

 Hiking
  Biking
  Family experience
  Pleasure boating
  Brochure / Panels
  Dogs allowed

EQUIPMENT RENTAL	1 hour	4 hours	Full Day
Adult / teenage bicycle	\$14.75	\$29.50	\$42
Children's bicycle	\$7.25	\$14.75	\$21
Tandem bicycle	\$21	\$42.25	\$60.25
Children's cart and bike puller	Free	Free	Free
Canoe	\$17.75	\$35.50	\$51
Single kayak	\$18	\$36.50	\$52
Double kayak	\$24.50	\$49	\$69.75
Fishing kayak	\$18	\$36.50	\$52
12-seat rabascaw	\$75.50	\$150.75	\$215.25
20-seat rabascaw	\$125.50	\$251	\$359.50
Rowboat	\$15.25	\$30.50	\$44
Stand-up paddle board (SUP)	\$17.75	\$31	\$44.50
Foot-pedal craft	\$23.75	\$47	-
Life vest, rows and paddles (without boat rental)	--	--	\$7.25

E: Easy **I**: Intermediate **D**: Difficult

*Durations and difficulty levels are mentioned as guides, and apply to the summer season.

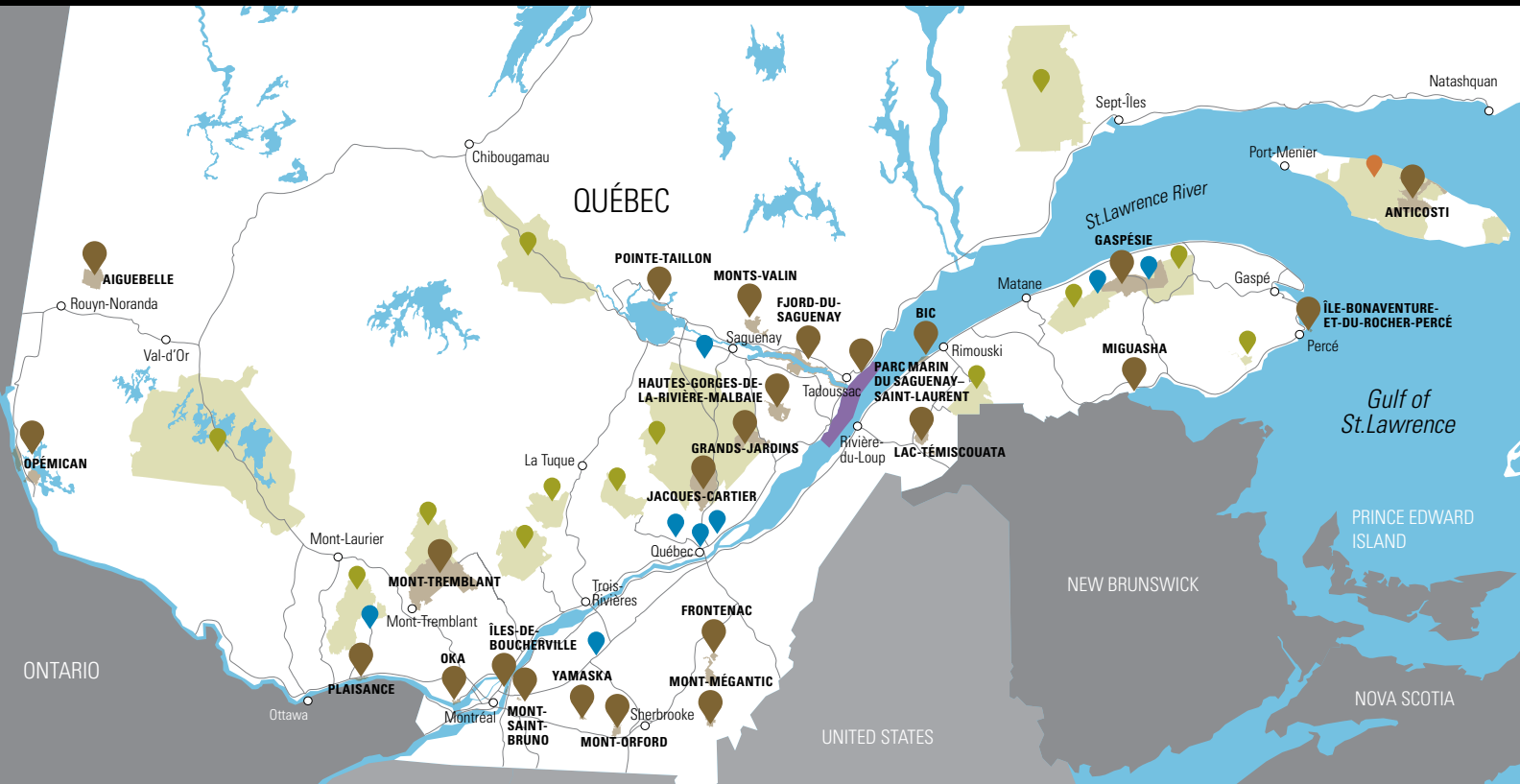


Prices, terms and conditions, and services are subject to change without prior notice. Taxes extra.

THE LARGEST NATURE AND OUTDOOR NETWORK IN QUÉBEC

Sépaq has the privilege of developing territories of incredible richness. Among them, 24 national parks stand out as unique. These are protected areas that belong to all Quebecers and that provide lasting memories for visitors who proudly make such exceptional destinations their own.

Discover all our destinations at sepaq.com



NATIONAL PARKS |
 WILDLIFE RESERVES |
 TOURIST ESTABLISHMENTS |
 SÉPAQ ANTICOSTI

QUÉBEC NATIONAL PARKS DAY September 7, 2019

FREE ADMISSION

SÉPAQ WINTER DAY JANUARY 25, 2020

FREE ADMISSION



Come and see us at our shop

A number of exclusive products to discover!

Take a little bit of nature home with you when you visit our gift shop. **All profits from the sale of our products are reinvested in Québec's national parks.** A great way to contribute to the protection of our natural heritage!

DISCOVERY TIME



PICNIC

Extend the fun at the park and enjoy the beautiful weather amidst an exceptional haven right in the middle of the Saint-Lawrence River just a hop and a skip away from Montreal. The three expansive picnic areas are perfect for welcoming a large group of relatives or your office team! You will find children's playgrounds, bocce and volley-ball courts, table soccer games and sanitary facilities.

FISHING

In a rowboat, fishing kayak, foot-pedal craft or canoe, or simply at ford, come and tease the fish in the Saint-Lawrence channels and thoroughfares.

Fishing licences available at the park.

Around 50 species populate the park's channels, including the northern pike, largemouth and smallmouth bass, and American perch.



"DISCOVERING THE MARSH"

Water fascinates and intrigues you?

While navigating the channels, discover a remarkable living environment at the very heart of the Saint-Lawrence.

The Rental Centre will lend you a full-colour guide free of charge upon presentation of an identification document with a photograph.

SEA KAYAK AT SUNSET!

With a sea kayak specialist, savour the pleasure of kayaking in the Parc national des *Îles-de-Boucherville* in the evening. Exploration of the site, basic introduction and practical advice are slated as part of this activity. Every Thursday night in June, July and August.

Private or group lessons also offered. Available upon reservation.

Reservation and rates: Find out by calling the Discovery and Services Centre at 450-928-5088.



BIRDS AHEAD! FESTIVAL

On May 18 and 19, come take part in the 5th edition of our Birds Ahead! Festival. Conferences, kiosks, and activities led aboard a rabascaaw or on foot are part of the fun.

When: May 18 and 19

Where: Discovery and Services Centre

Cost: Free and priced activities

SUNSET SAFARI

Take a vehicle ride to visit the park when everything seems quiet and peaceful... Or is it really? This safari will lead you into the "night life" of these islands' inhabitants.

When: Thursday evenings
July and August

Where: Grosbois Campsite or the Discovery and Services Centre

Cost: Free activity

EVENING ACTIVITIES AT THE CAMPSITE!

Saturday nights at the campgrounds are loads of fun for the whole family! Depending on the activity, come and meet *Gaétan Patte Noire* or a mysterious Shaman who will captivate you with their fantastic stories!

When: Saturday evenings during the summer

Where: Grosbois Campsite

Cost: Free activity

Did you know that the Molson channel's waters shelter the oldest steamboat breaking up yard in existence?



THE BACKWARD TIME MACHINE!

Get aboard the machine for a journey through the eras that have marked the parc national des *Îles-de-Boucherville's* territory! This fun-filled, completely wheels-off leisure activity will win over the small fry and grown-ups alike!

When: Tuesday evenings
July and August

Where: Grosbois Campsite or on *Île Sainte-Marguerite*

Cost: Priced activity

THE ABORIGINAL HUT

Delve into the lifestyle of the Aborigines who lived on or frequented these islands for more than 2,000 years! Visit the reconstruction of a long aboriginal house, read the interpretation panels, and enjoy a cultural activity hosted by a park warden in the summer!

When: Check out the activities timetable

Where: Boucher-de-Grosbois archeological site

Cost: Free activity

SCHEDULE + OPENING AND AVAILABILITY



SERVICE	OPENING OR AVAILABILITY DATES	DAYS	TIMETABLE
DISCOVERY AND SERVICES CENTRE (Reception and Nature Boutique)	April 1 st – May 17	7 days/week	9 a.m. to 5 p.m.
	May 18 – June 20	Monday to Friday	9 a.m. to 5 p.m.
		Saturday, Sunday and statutory holidays	9 a.m. to 7 p.m.
	June 21 – September 2	Sunday to Thursday	9 a.m. to 7 p.m.
		Friday and Saturday	9 a.m. to 9 p.m.
	September 3 – October 14	Sunday to Thursday	9 a.m. to 4 p.m.
Friday and Saturday		9 a.m. to 6 p.m.	
October 15 – March 31	See the Web site	9 a.m. to 4 p.m.	
GROSBOIS SERVICES CENTRE	June 21 – September 2	Monday to Thursday	10 a.m. to 6:30 p.m.
		Friday and Saturday	9 a.m. to 9 p.m.
		Sunday and statutory holidays	9 a.m. to 7 p.m.
	September 3 – October 14	Friday	3 a.m. to 6 p.m.
Saturday		9 a.m. to 6 p.m.	
Sunday and statutory holidays		9 a.m. to 5 p.m.	
DAIRY BAR / READY TO EAT	May 18 – October 14	According to the schedule of the Discovery and Services Centre	
BICYCLE AND WATERCRAFT RENTAL *	May 4 – May 17	Saturday, Sunday and statutory holidays	9 a.m. to 6 p.m.
	May 18 – June 20	Monday to Friday	9 a.m. to 6 p.m.
		Saturday, Sunday and statutory holidays	9 a.m. to 7 p.m.
	June 21 – September 2	7 days/week	9 a.m. to 7 p.m.
	September 3 – October 14	Monday and Friday	9 a.m. to 4 p.m.
Saturday, Sunday and statutory holidays		9 a.m. to 5 p.m.	
SNOWSHOE AND FATBIKE RENTAL *	December 1 st – March 31	See the Web site	See the Web site

* All rented equipment must be returned before closing time.

The annual rented equipment sale will take place beginning September 3, 2019 for watercraft, and starting October 15, 2019 for bicycles. Prices, terms and conditions, and services are subject to change without prior notice. Opening and availability days and hours are also subject to changes based on customer traffic and weather conditions.

To find out about modifications to operating and activity timetables, access our Web site at address: sepaq.com/boucherville



SLEEPING UNDER THE STARS



Sleep over within our confines to make the most of your stay at the park. This will enable you to set off from your base camp and discover the territory right away without wasting any transit time. And you will get a front-row seat from which to contemplate the fauna in its natural habitat!

We provide several lodging types and packages:

- Campgrounds set up without individual services
Grosbois: 50 campsites
- Huttopia tent camping (ready-to-camp)
Grosbois: 25 campsites

Accessible only on foot, by small watercraft or via bicycle.

Passenger and baggage shuttles are available (\$).

- RV camping ground - Molson area
15 campsites

RESERVATION PERIOD KICK-OFF FOR THE 2020 SEASON

**Camping, ready-to-camp and
RV campground**
May 11, 2019

1-800-665-6527 | sepaq.com

FAMILY FUN IS HERE!



Free! For your children 17 years of age and under

In all seasons, your children can come with you absolutely without charge.

ACCESS TO NATIONAL PARKS

OUTDOOR EQUIPMENT LOAN*

A VAST ARRAY OF ADAPTED ACTIVITIES for the whole family

ACCESSORIES* ON LOAN for young children

*Certain conditions apply.

OUR TOP PICKS

AT PARC NATIONAL DES ÎLES-DE-BOUCHERVILLE

- Introduction to Fishing program
- The Grand-Duc hiking trail
- Camping on Île Grosbois
- Three playgrounds
- Foot-pedal craft
- Family picnic

CONSERVE FOR TOMORROW



THE FIGHT GOES ON

Since 2016, we have gone to great lengths to contain the spread of the common water reed, an invasive exotic plant that has threatened the territory's plant diversity. In total, we have mechanically eradicated 142 populations, covering a 12,800-m² area. In 2018, we tested different types of mowings intended for confining the common water reed to the ditches. We also tested various tarpaulins and buried a very large colony. The work will continue in 2019 so we can curb this weed's spread and enhance our knowledge of appropriate response and action procedures.



A MOSAIC OF HABITATS!

In order to restore 106 hectares of former farmlands, we have initiated works to create a mosaic of habitats, which will be made up of wetlands, herbaceous wildlands, shrubby wildlands, and woodlands. This habitat diversity intends to meet the essential needs of the various animal species inhabiting the park or, what we also hope for, the needs of new species!

To the 25,130 trees and shrubs planted to this point, we have added 0.75 hectares of herbaceous wildland seeded with a flowering plant mix to promote pollination.

A VERY GREEDY DEER

According to scientific literature, it is desirable to maintain a deer population density of 5 deer/km² in order to preserve a balance in the ecosystem. In light of its current density of 18 deer/km², the park is contending with an overpopulation of Virginia deer, which makes plant regeneration and succession practically impossible and complicates the challenge of restoring biophysical environments. We are currently working with the *Ministère des Forêts, de la Faune et des Parcs* in order to fend off this glut. Our next deer physical inventory is scheduled for the winter of 2020.



BEAVER, WHERE ARE YOU?

The beaver is always present in the channels surrounding the islands. Last fall, we surveyed seven active huts. By identifying food reserves for winter and recent hut repairs, it is possible to evaluate tenure. **To find out more about the beaver, take part in the activity "The Beaver at Sundown."**

HEALTHY BANKS

A vegetated riparian strip protects the riverbank's stability and plays a key role in water quality as well as being beneficial for fauna. Indeed, plant roots, especially those of trees and shrubs, protect against erosion and improve the soil's capacity for water filtration and infiltration; this decreases water run-off and, in due order of succession, any input of sediments into the body of water.

In 2019, we will fit up a 328-m² bank area on the east shore of the Petite-Rivière channel in order to improve the plant cover and limit any hard base formation.

BROWN SNAKES, OFF TO YOUR SHELTERS!

Dekay's brown snake is a species of "Special Concern" status in Quebec. Several physical inventories have confirmed its presence in the park, but the park encompasses very few shelters naturally adapted to it. Works carried out in 2018 in collaboration with the Saint-Lawrence Valley Natural History Society allowed us to fit up 38 shelters and three hibernacles (piles of rock in which the brown snake can take refuge during winter) on *île Sainte-Marguerite*, which will contribute to significantly improving the brown snake's habitat.

Shelters and hibernacles are scheduled for fit-up on île de la Commune in 2019.

PLAY ^{IT} SAFE



Photo: Steve Deschênes, Parc national des Grands-Jardins

IN THE WILD, YOUR SAFETY IS YOUR RESPONSABILITY

Sépaq's mission is to ensure the widest possible access to Québec's most beautiful natural treasures. Sépaq is committed to the safety of its visitors and urges you to play it safe!

Preparing yourself adequately is the first step in the safe and enjoyable practice of your favourite activities. **YOU ARE RESPONSIBLE FOR YOUR OWN SAFETY** and risk management is an integral part of your experience.

Before leaving for an excursion, **MAKE SURE YOU HAVE THE SKILLS AND ABILITIES REQUIRED** to practice your chosen activity **AND RESPECT YOUR PHYSICAL LIMITS**. Your outing should leave you with nothing but pleasant memories. We invite you to consult our safety guides for Sépaq activities, available at sepaq.com/security. You will also find a list of organizations that can help you plan your activities safely.

sepaq.com/security

CHECKLIST

BEFORE YOU LEAVE HOME

- Plan on going with at least one other person.
- Check the weather report.
- Pack water and food, even if the activity is only for a few hours.
- See that you have appropriate clothing and footwear for anticipated weather conditions.
- Let somebody know the exact location of your destination and the time you plan to return home.

ONCE YOU ARE ON SITE

- Do not rely on your cellphone.
- Check how much time it will take to complete your activity.
- Obey signs and notices, including bans on open fires.

WHEN YOU GET BACK

- Once you have completed your activity, make sure that you report to our staff anything wrong or any damage or problems you encountered.

REMINDERS

- 📄 During your visit to a national park, you must always carry your entry fee receipt or your annual entry card.
- 🚫 Remember that animals are in their natural habitat and that you are a visitor. To ensure both your safety and theirs, feeding them is prohibited; otherwise they may lose their natural fear of human beings and become aggressive.
- 🚫 To preserve our natural riches, you are not allowed to remove any natural elements (animals, plants, dead wood, rocks, etc.). Please also keep to established hiking trails to avoid trampling flora.

IN CASE OF EMERGENCY : 911

SÛRETÉ DU QUÉBEC: 310-4141 (general number) / *4141 (for cellphones)

*Where cellphone networks are available. The costs and expenses incurred in conducting search and rescue operations are the responsibility of the beneficiary. You can obtain protection against these risks from an insurer.

Parc national des Îles-de-Boucherville

55 Île Sainte-Marguerite, C.P 310
Boucherville (Québec) J4B 5J6
Informations: 450 928-5088
Reservation: 1 800 665-6527
parc.boucherville@sepaq.com
sepaq.com/ilesdeboucherville

Legal Deposit: 2019
Bibliothèque et Archives nationales du Québec

Photos: Beside, Mathieu Dupuis, Steve Deschênes,
Dominic Boudreault, Yan Kaczynski, Bibianne Berthiaume,
Parc national des Îles-de-Boucherville, Cédric Landuydt
et Claude Lafond.



TCF



LGL LONGUEUIL

LH LAFONTAINE TUNNEL - CHARRON ISLAND SOUTH
MAY 18TH TO JUNE 21ST - SATURDAY AND SUNDAY
JUNE 22ND TO SEPTEMBER 2ND - WEDNESDAY TO SUNDAY
SEPTEMBER 4TH TO OCTOBER 14TH - SATURDAY AND SUNDAY
8,50\$* (FREE FOR CHILDRENS UNDER 5)

BCH BOUCHERVILLE

MUNICIPAL DOCK - GROSBOIS ISLAND
JUNE 15TH - JUNE 16TH - SATURDAY AND SUNDAY
JUNE 22ND TO SEPTEMBER 2ND - WEDNESDAY TO MONDAY
SEPTEMBER 3RD TO OCTOBER 14TH - SATURDAY AND SUNDAY
8,50\$* (FREE FOR BOUCHERVILLE'S RESIDENTS AND CHILDRENS UNDER 5)

BEL MONTREAL

PROMENADE BELLERIVE - CHARRON ISLAND NORTH
JUNE 22ND TO SEPTEMBER 2ND - SATURDAY AND SUNDAY
8,50\$* (FREE FOR CHILDREN UNDER 5)

*Round trip. Sépaq entry fee not included.
n service during holidays. Kids 5 and under
ride free. Service is fonctional on holidays.



NATURE IS CLOSER THAN YOU THINK THIS SUMMER!

Hop on RTL line 261

from metro  Longueuil-Université-de-Sherbrooke

**WEEKENDS and HOLIDAYS
from JUNE 22 to SEPTEMBER 2
and daily between JULY 22 and AUGUST 2
(construction holidays)**

Enjoy your time off!

Details at rtl-longueuil.qc.ca/Bus-des-iles |    





**NATURE IS CALLING.
PUT DOWN YOUR
PHONE TO ANSWER.**

