S-1421-265-A

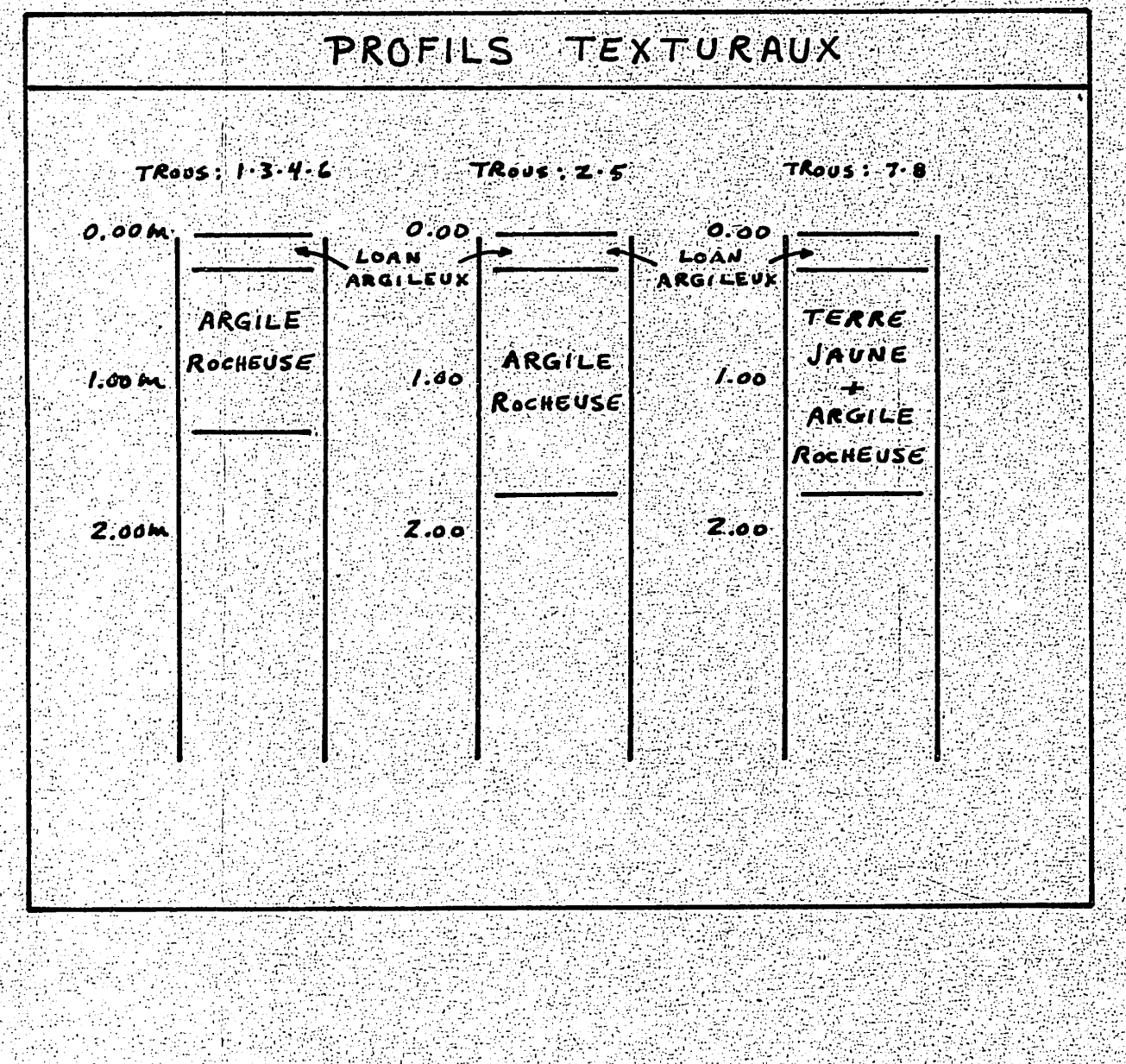
PROFILS TEXTURAUX
TROUS: 1-3-4-6
0.00 m
1.00 m
2.00 m
ARGILE ROCHEUSE
TROUS: 2-5
0.00
LOAN ARGILEUX
1.00
2.00
ARGILE ROCHEUSE
TROUS: 7-8
0.00
LOAN ARGILEUX
1.00
2.00
TERRE JAUNE + ARGILE ROCHEUSE

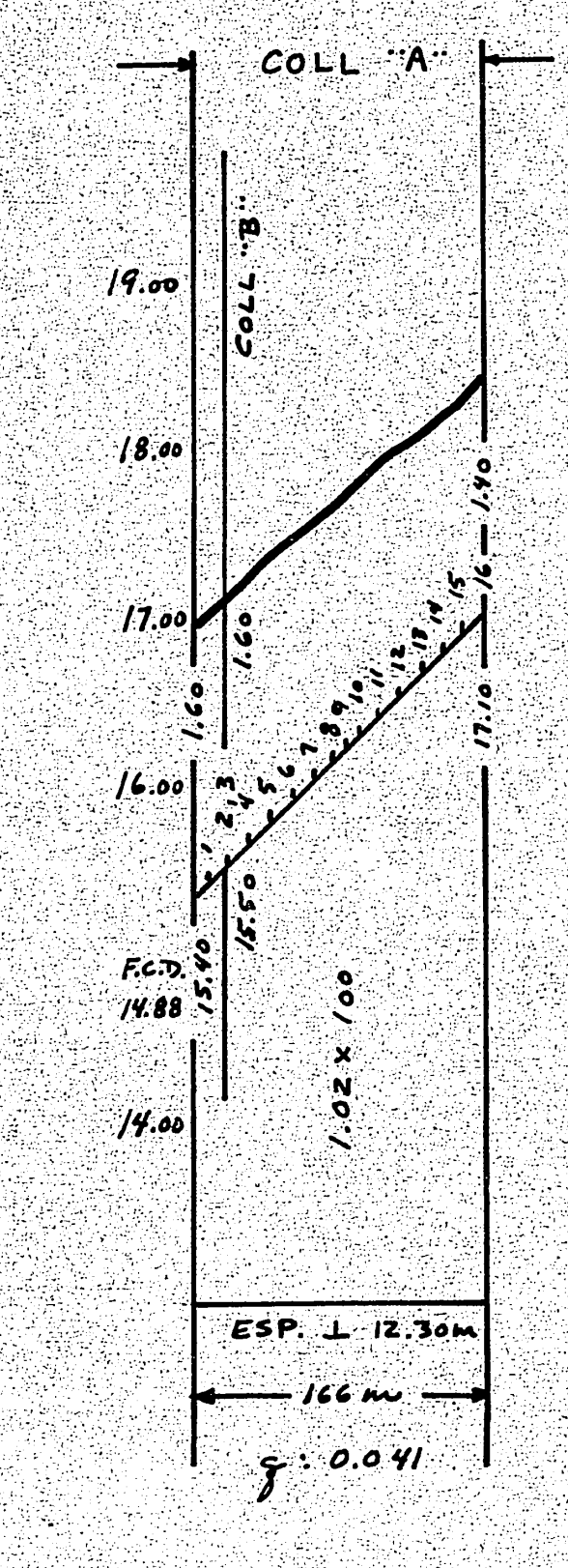
COLL "A"
COLL "B"
19.00
18.00
17.00
16.00
F.C.D. 14.88
14.00
1.02 x 100
ESP ⊥ 12.30 m
166 m
g: 0.041

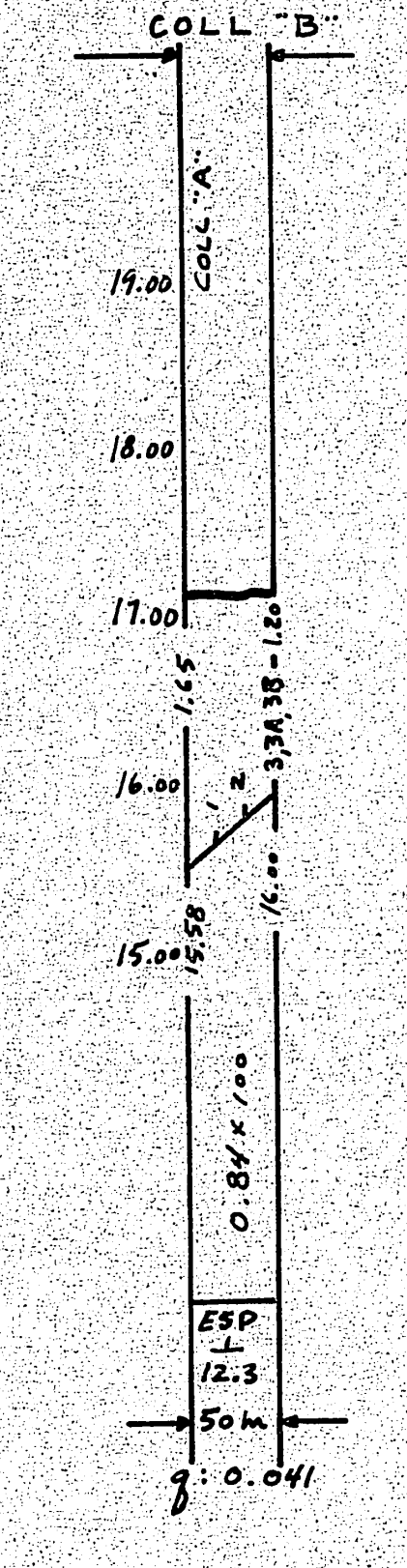
COLL "B"
COLL "A"
19.00
18.00
17.00
16.00
15.00
0.84 x 100
3.38 - 1.20
ESP ⊥ 12.3
50 m
g: 0.041

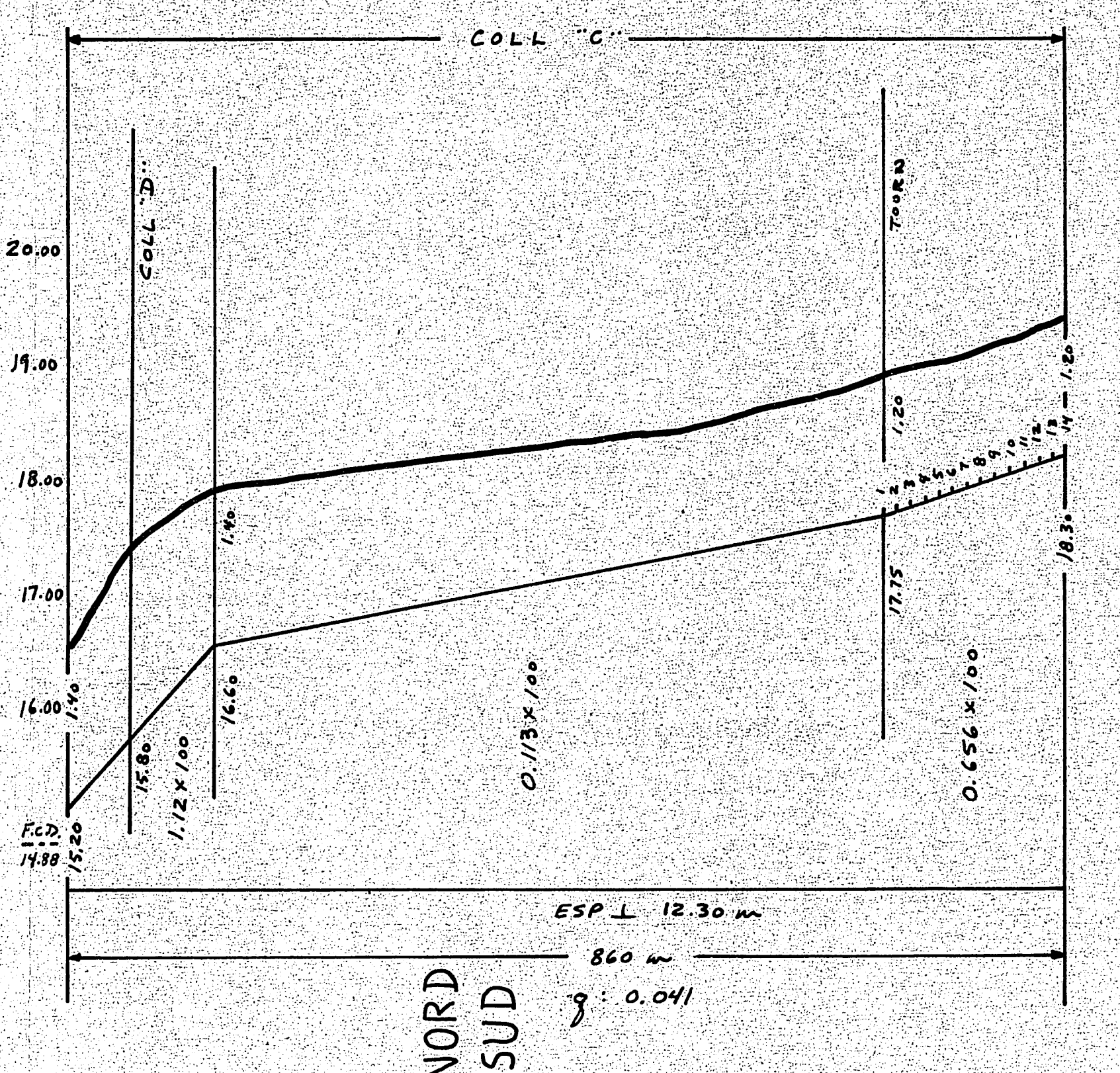
COLL "C"
COLL "D"
20.00
19.00
18.00
17.00
16.00
F.C.D. 14.98
1.12 x 100
0.113 x 100
0.656 x 100
TOURN
ESP ⊥ 12.30 m
860 m
g: 0.041

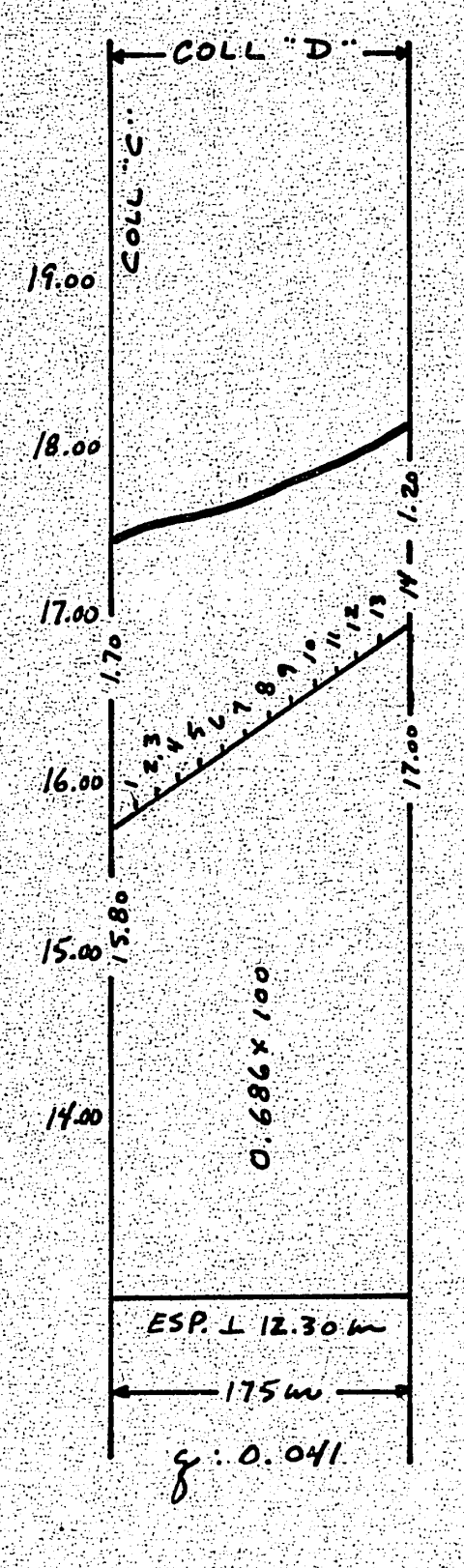
COLL "D"
COLL "C"
19.00
18.00
17.00
16.00
15.00
14.00
0.686 x 100
ESP ⊥ 12.30 m
175 m
g: 0.041

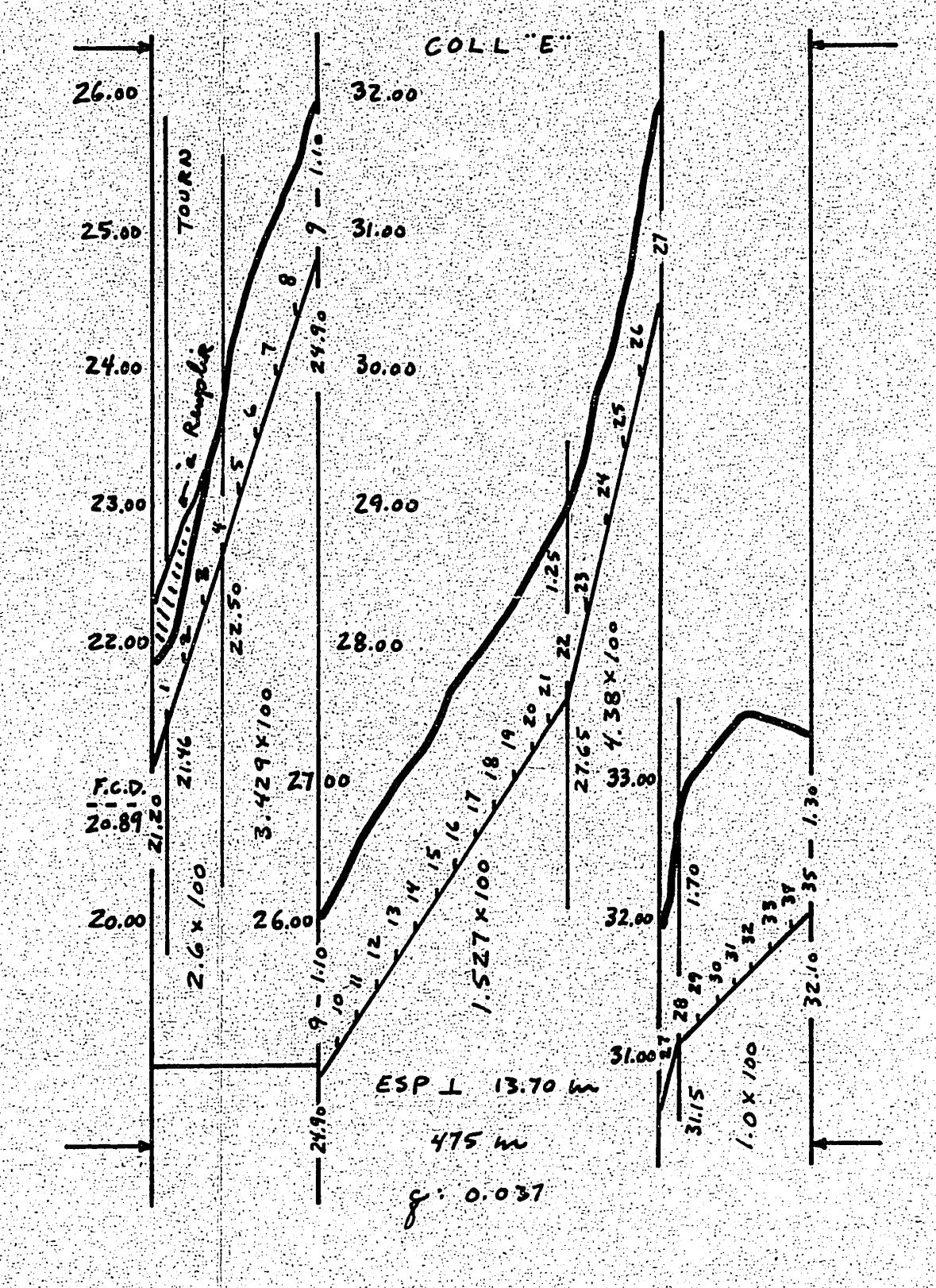
COLL "E"
26.00
25.00
24.00
23.00
22.00
F.C.D. 20.89
20.00
32.00
31.00
30.00
29.00
28.00
27.00
TOURN
2.6 x 100
3.429 x 100
1.527 x 100
4.38 x 100
1.0 x 100
ESP ⊥ 13.70 m
475 m
g: 0.037

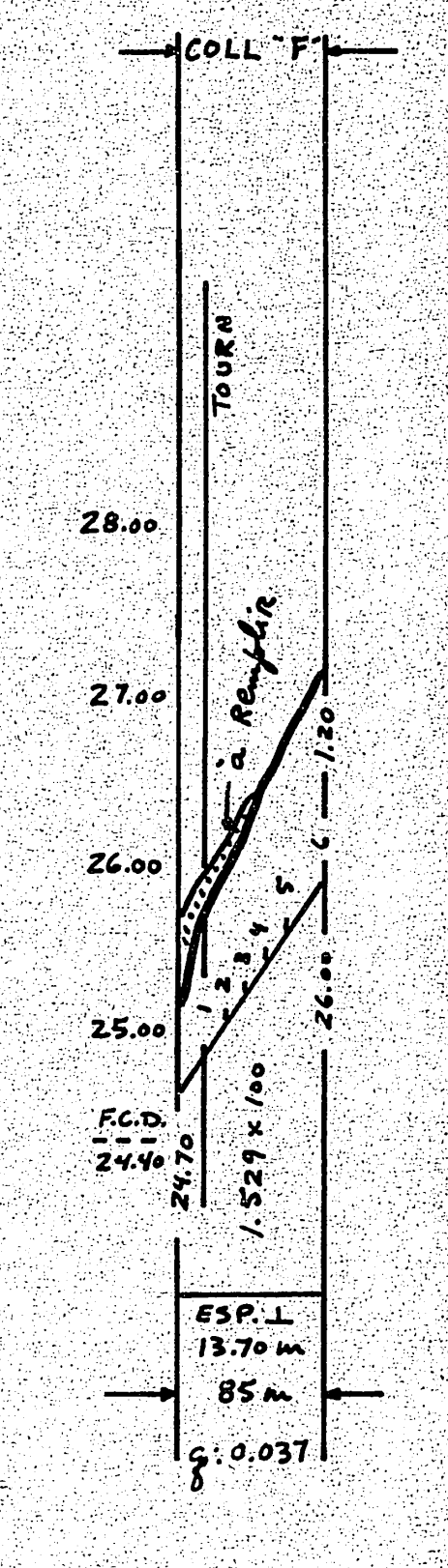
COLL "F"
28.00
27.00
26.00
25.00
F.C.D. 24.40
TOURN
1.529 x 100
ESP ⊥ 13.70 m
85 m
g: 0.037

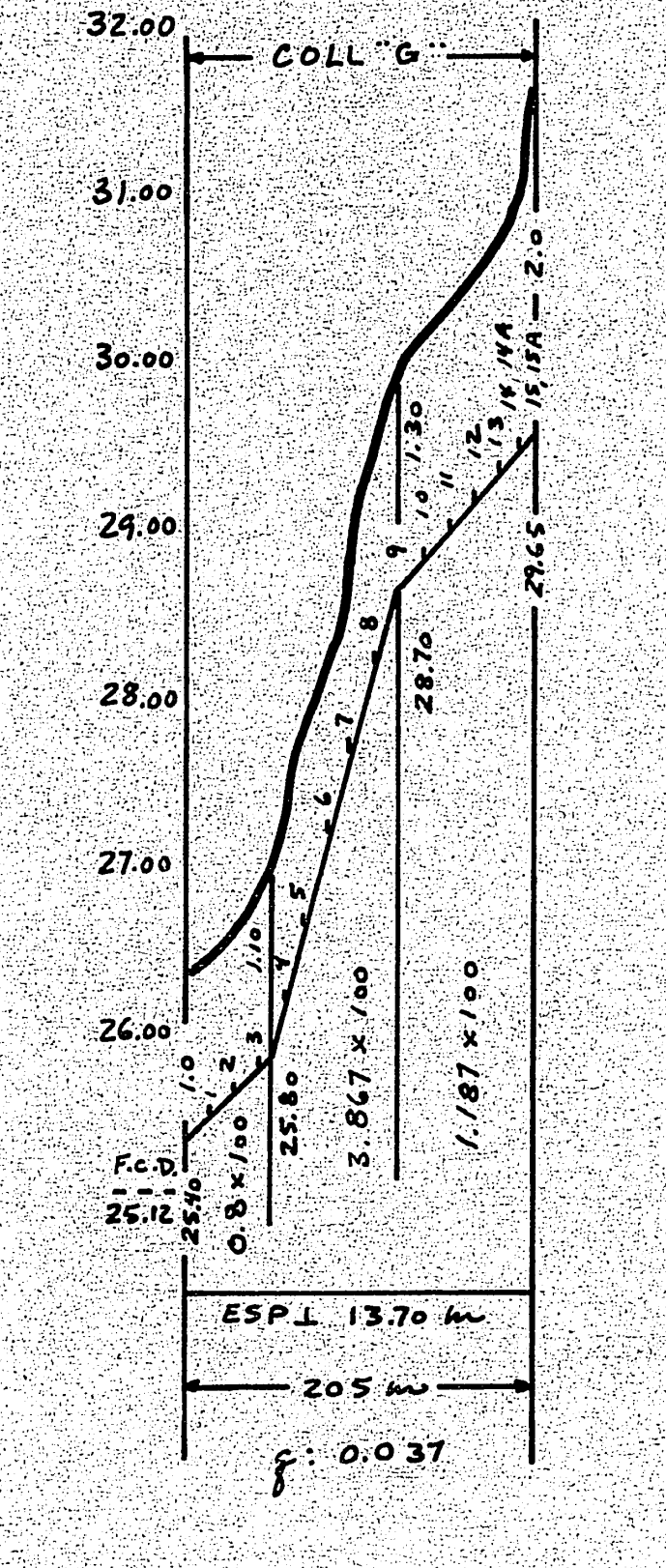
COLL "G"
32.00
31.00
30.00
29.00
28.00
27.00
26.00
F.C.D. 25.12
0.8 x 100
3.867 x 100
1.187 x 100
ESP ⊥ 13.70 m
205 m
g: 0.037

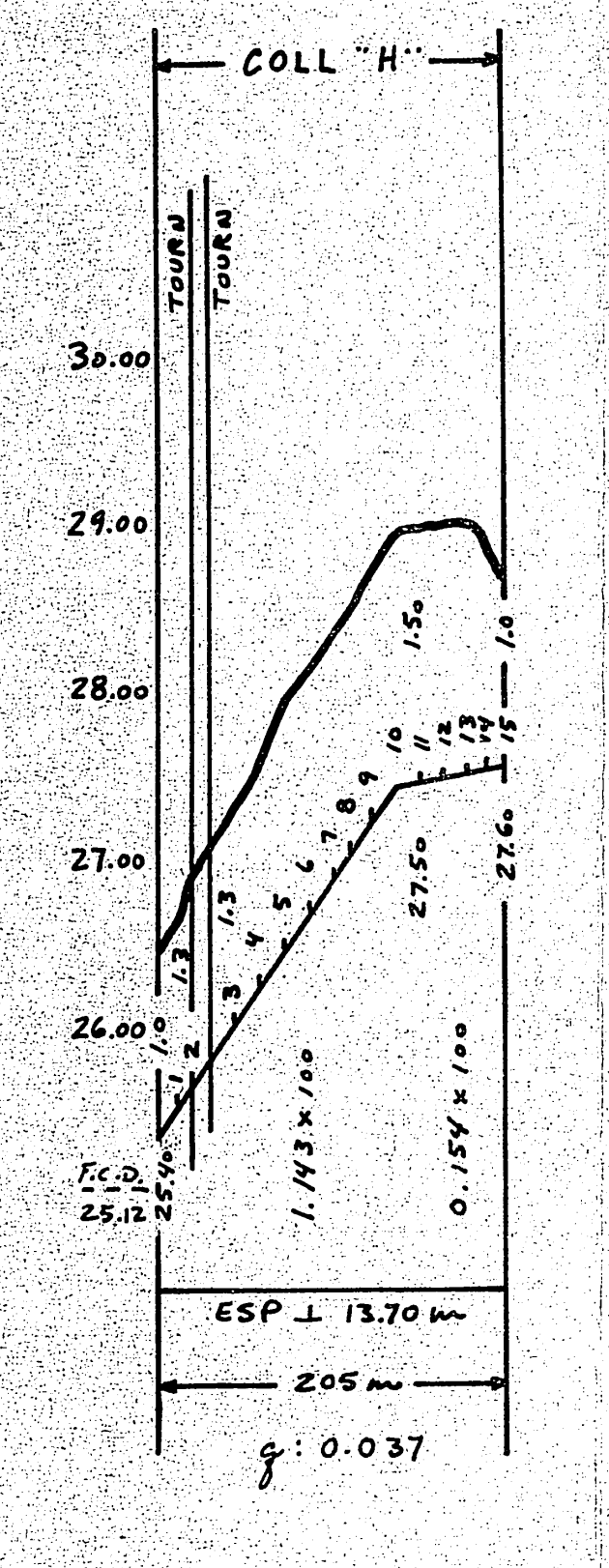
COLL "H"
30.00
29.00
28.00
27.00
26.00
F.C.D. 25.12
TOURN
1.143 x 100
0.154 x 100
ESP ⊥ 13.70 m
205 m
g: 0.037

DESIGNATION	POTERIE 250 mm	POTERIE 200 mm	POTERIE 150 mm	POTERIE 100 mm	POLYETHYLENE 250 mm T.C.	POLYETHYLENE 200 mm T.C.	POLYETHYLENE 250 mm	POLYETHYLENE 200 mm	POLYETHYLENE 150 mm	POLYETHYLENE 100 mm
COLLECTEUR										
"A"				166						166
"B"				50						50
"C"		125	575	160				125	575	160
"D"				175					26	149
"E"				475						475
"F"				85						85
"G"				205						205
"H"				205						205
LATERAL										
"A"				2672						2672
"B"				408						408
"C"				4653						4653
"D"				7863						7863
"E"				4686						4686
"F"				399						399
"G"				2401						2401
"H"				1373						1373
TOTAUX		125	575	25976				125	601	25950
GRAND TOTAL	26676				26676					

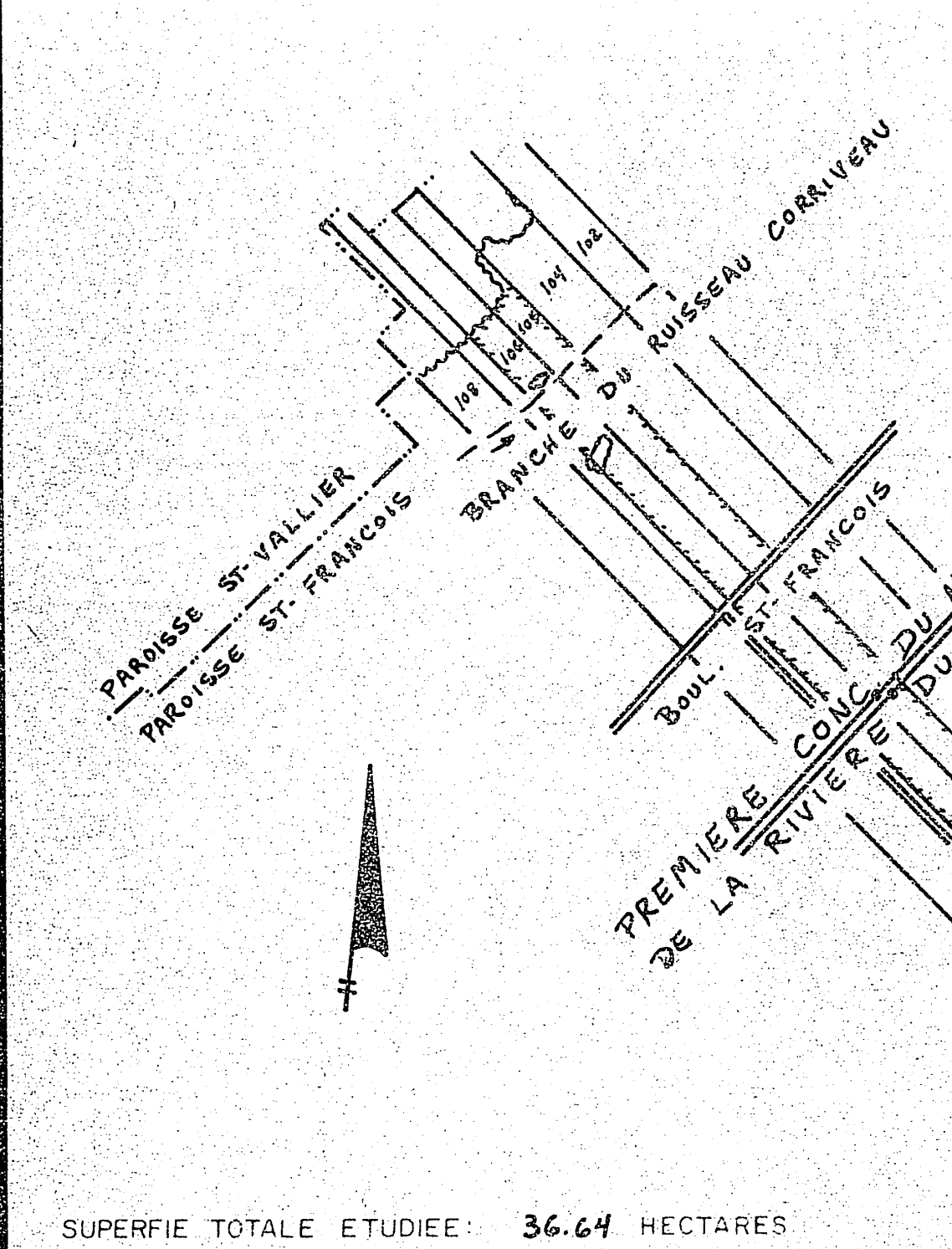
PAROISSE ST-VALLIER
PAROISSE ST-FRANÇOIS
RUISSEAU CORRIVEAU
BRANCHE DU
BOUL. ST-FRANÇOIS
102
103
104
105
106
PREMIERE CONC. DU NORD DE LA RIVIERE DU SUD
RIVIERE DU SUD

SUPERFIE TOTALE ETUDIEE: 36.64 HECTARES

PLAN DE LOCALISATION

ECHELLE 1/20,000 REF 21L/15 200-0102

LEGENDE

- Rivière, cours d'eau existant, projeté
- Fosse existant, projeté
- Lac, marecage, etang, graviere
- Drainage souterrain existant
- Conduit souterrain existant
- Drains existants, projetés
- Changement de pente
- Changement de diametre
- Bouche de decharge
- Diametre des drains 4", 6", 8", 10"
- Limite approximative de bassin versant
- Ligne telephonique aerienne, souterraine
- Ligne de transmission
- Ligne d'energie electrique aerienne, souterraine
- Rapide, barrage, chute
- Station de pompage
- Regard, puisard
- Trou de sondage
- Superficie étudiée, drainage interne suffisant
- Courbe de niveau
- Zone boisée, buisson, arbre isolé
- Coulee
- Tas de roches en surface, enterrées
- Limites de zones

ECHELLE DU PLAN 1:2000

ECHELLE DES PROFILS
1:50 VERT.
1:5000 HORIZ.

GUY AREL
ingénieur
drummondville
819-478-2723

MARCEL POIRIER & FILS INC.
DUMENT MANDATE PAR: MARIE-LOUIS LAMONDE

ADD. POST.: 1094 Boul. St-François O.
CTE: St-François, Montmagny
TEL.: 1-418-259-7659

LE 2 juin 1983

DRAINAGE SOUTERRAIN

FERME MARIE-LOUIS LAMONDE
LOT 105, 106
RANG PREMIERE CONC. DU NORD, RIV. SUD.
MUNICIPALITE P. ST-FRANÇOIS-DE-SALES-DE-LA-RIV.-DU-SUD
M.R.C. : MONTMAGNY
DISTRICT ELECTORAL : MONTMAGNY - L'ISLET

PLAN No S-1421-265-A FEUILLE 1 DE 1

MINISTERE DE L'AGRICULTURE DU QUEBEC
SERVICE DE L'HYDRAULIQUE AGRICOLE
DEPOSE LE 1983-06-15

18060 LAMONDE MARIE LOUIS

PREMIERE CONC. DU NORD DE LA RIVIERE DU SUD

R.N. #2 ELEV.: 21.22 m
CLOU DE 12 cm DANS
POTEAU DE LIGNE ELECTRIQUE

R.N. #1 ELEV.: 26.49 m
SUR TUYAU DE BETON

RIVIERE DU SUD
BRANCHE DE LA RIVIERE DU SUD
ESP ⊥ 12.30 m
ESP ⊥ 13.70 m
(ASPHALTE)
LOT-106
LOT-105
PILONE
COLL "C"
COLL "D"
COLL "E"
COLL "F"
COLL "G"
COLL "H"
BOUL. ST-FRANÇOIS
R.N. #2
R.N. #1
BATIMENTS
AUGE DE BETON
BOISE + ROC
ROC
BOISE
1
2
3
4
5
6
7
8
P. 1.02 x 100
P. 0.113 x 100
P. 0.656 x 100
P. 0.686 x 100
P. 1.529 x 100
P. 2.6 x 100
P. 1.527 x 100
P. 4.38 x 100
P. 1.0 x 100
P. 0.8 x 100
P. 3.867 x 100
P. 1.187 x 100
P. 1.143 x 100
P. 0.154 x 100
575 m x 150 mm
F.C.D. 14.88
F.C.D. 18.03
F.C.D. 25.12
F.C.D. 27.76
F. 28.78
17.50
18.00
18.50
19.00
19.50
20.00
20.50
21.00
22.00
23.00
24.00
25.00
26.00
27.00
28.00
29.00
30.00
31.00
32.00
33.00
34.00
34.50